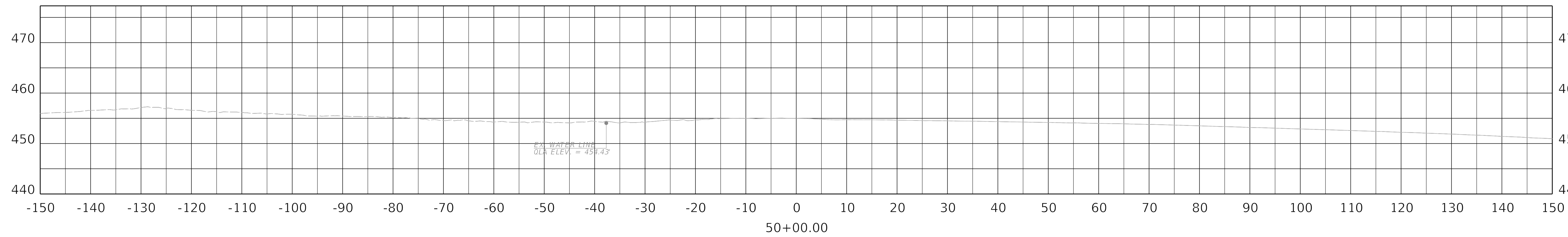
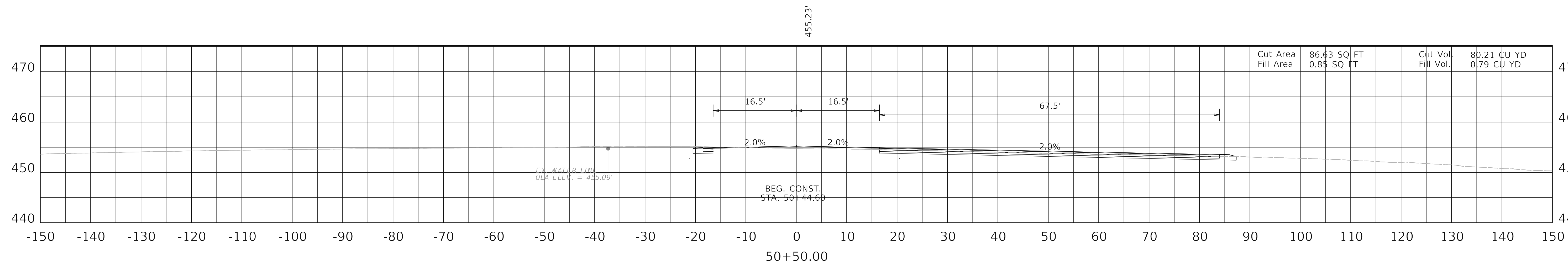
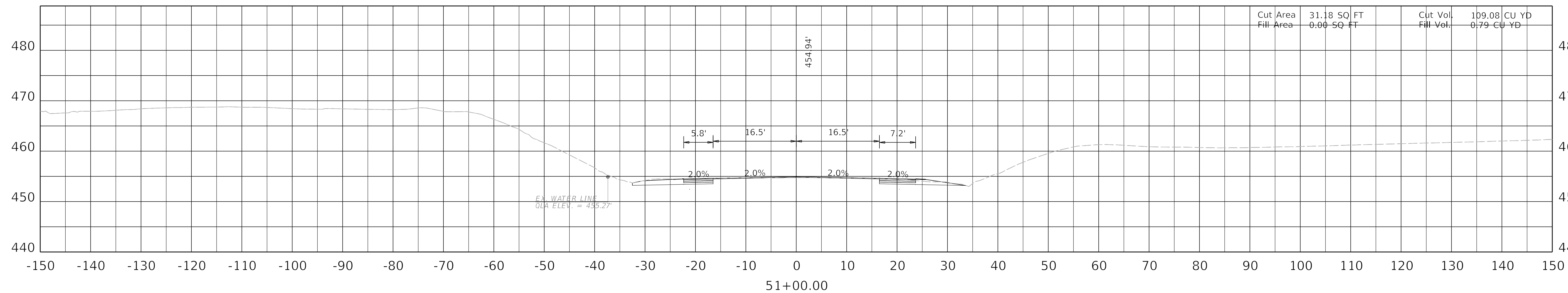


COUNTY OF	ITEM NO.	SHEET NO.
Muhlenberg	2-8802.00	X1

FILE NAME: F:\ENGR\RD\1955.05 KY 181 WIDENING - MUHLENBERG\PHASE II\CAD\PLAN PRODUCTION\SEC2_8802_R_CROSSSECTION.DGN

USER: mmaxfield
DATE PLOTTED: September 7, 2005

OpenRoads Designer v10.14.4



SCALE: 1"=10'

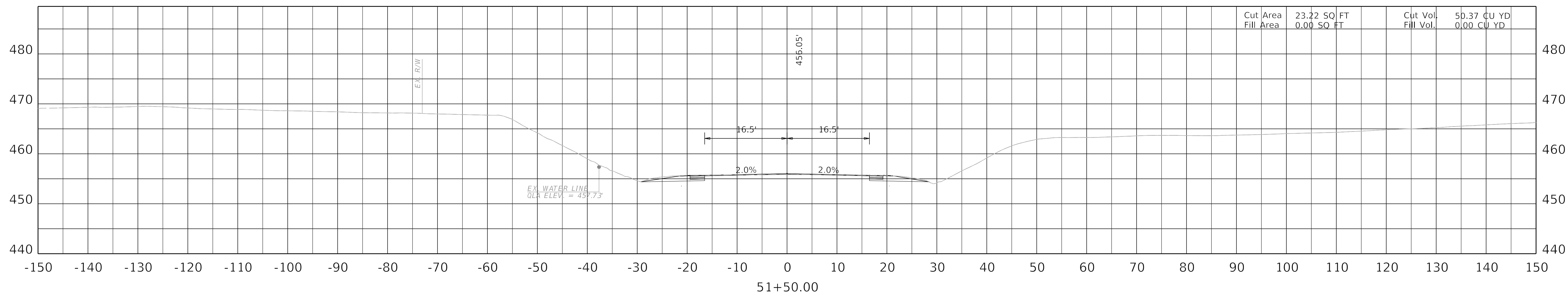
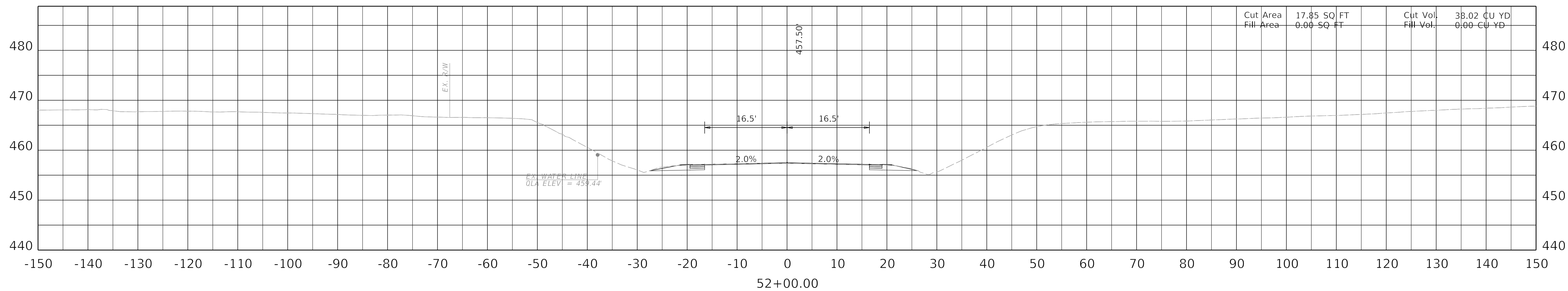
KY 181 MAINLINE
STA 50+00 TO 51+00

COUNTY OF	ITEM NO.	SHEET NO.
Muhlenberg	2-8802.00	X2

FILE NAME: F:\ENGR\RD 1955.05 KY 181 WIDENING - MUHLENBERG\PHASE II\CAD\PLAN PRODUCTION\XSEC2_8802_R_CROSSSECTION.DGN

USER: mmaxfield
DATE PLOTTED: September 7, 2005

OpenRoads Designer v10.14.4.4



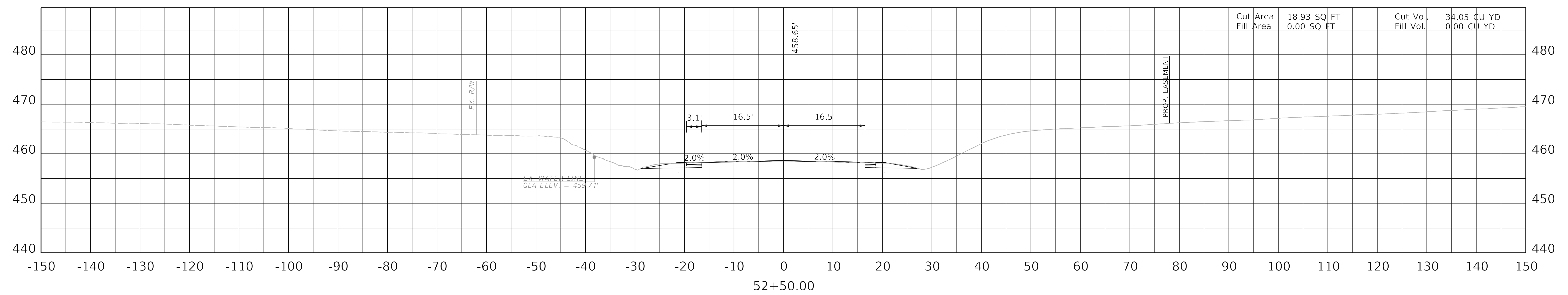
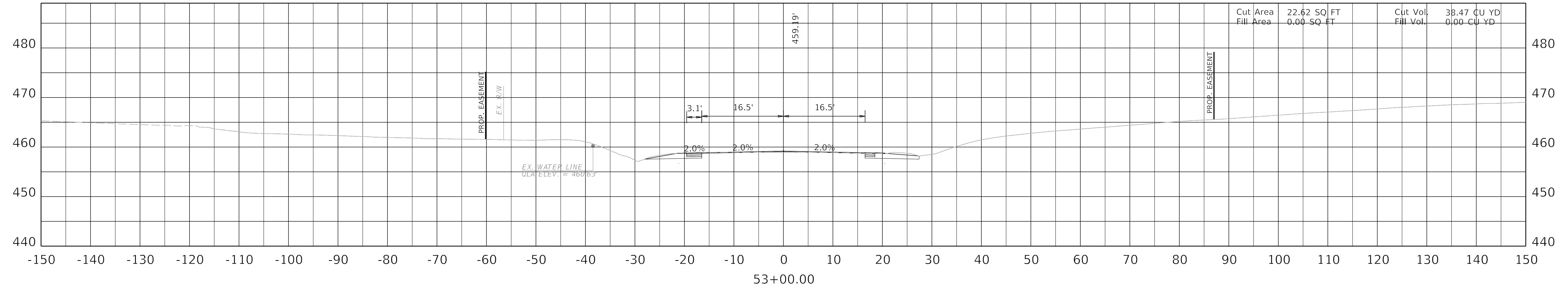
SCALE: 1"=10'

KY 181 MAINLINE
STA 51+50 TO 52+00

FILE NAME: F:\ENGR\RD 1955.05 KY 181 WIDENING - MUHLENBERG\PHASE II\CAD\PLAN PRODUCTION\XSEC02_8802_R_CROSSSECTION.DGN

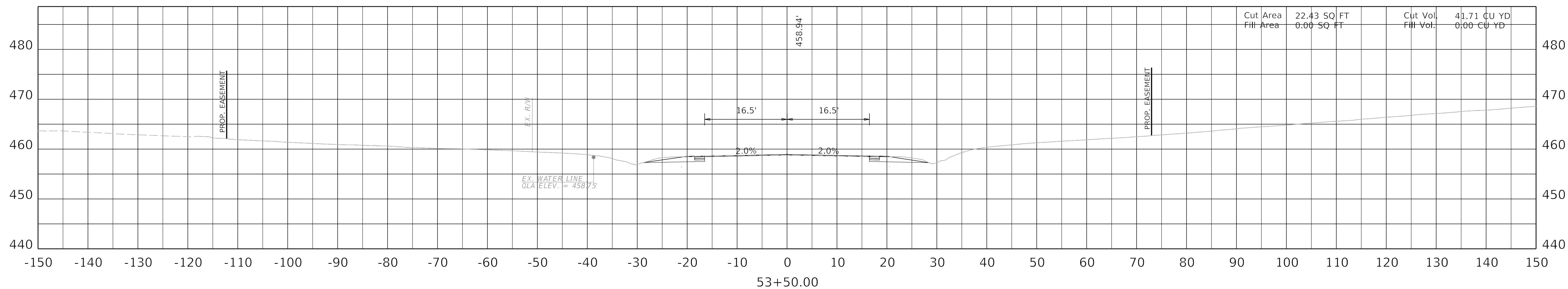
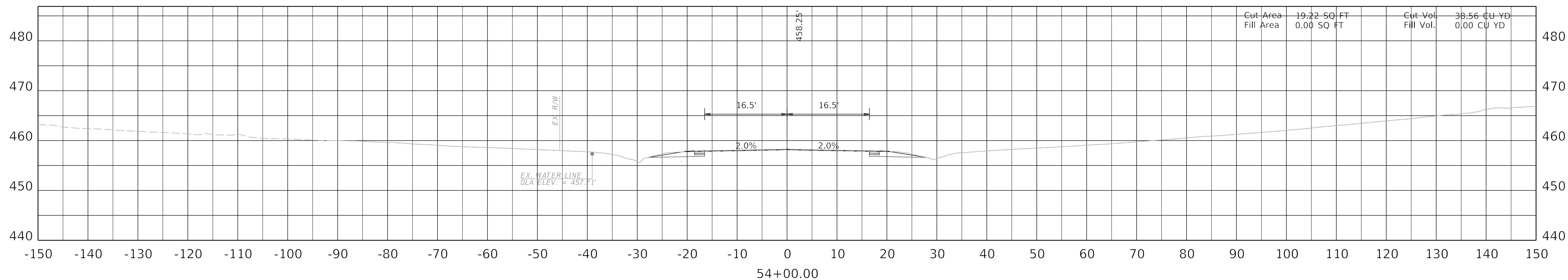
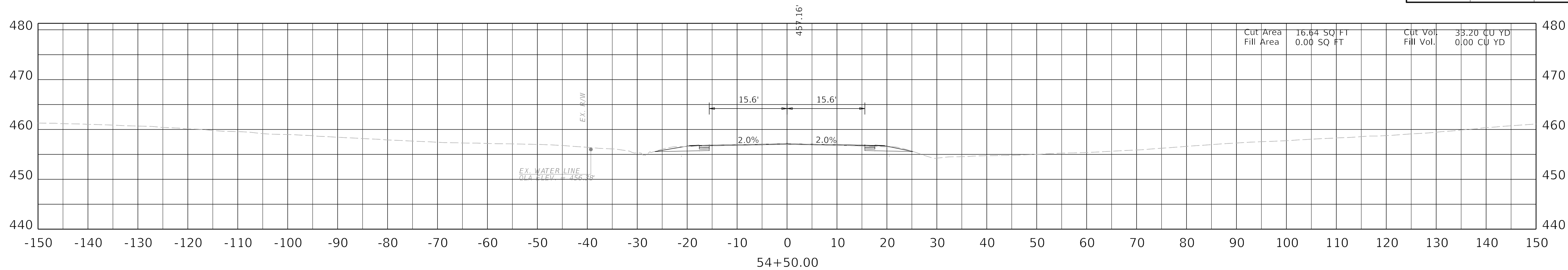
USER: mmaxfield
DATE PLOTTED: September 7, 2005

OpenRoads Designer v10.14.4.4



SCALE: 1"=10'

KY 181 MAINLINE
STA 52+50 TO 53+00



SCALE: 1"=10'

KY 181 MAINLINE
STA 53+50 TO 54+50

FILE NAME: F:\ENGR\RD\355.05 KY 181 WIDENING - MUHLENBERG\PHASE II\CAD\PLAN PRODUCTION\SEC2_8802_R_CROSSSECTION.DGN

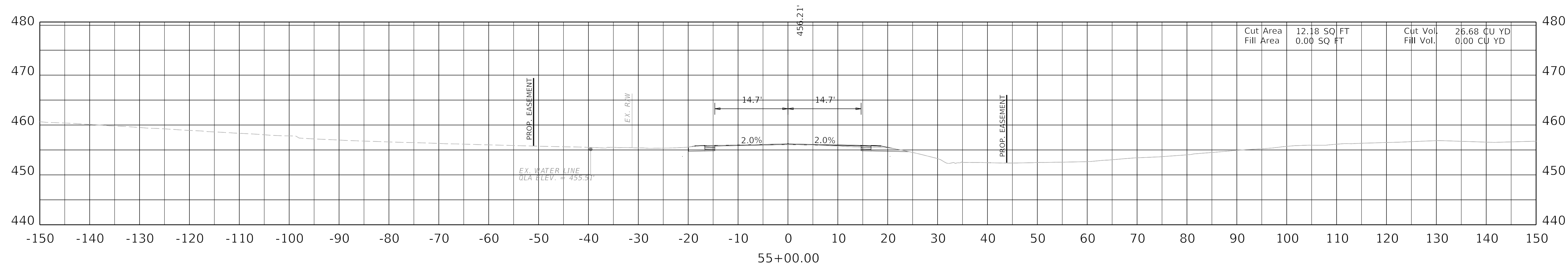
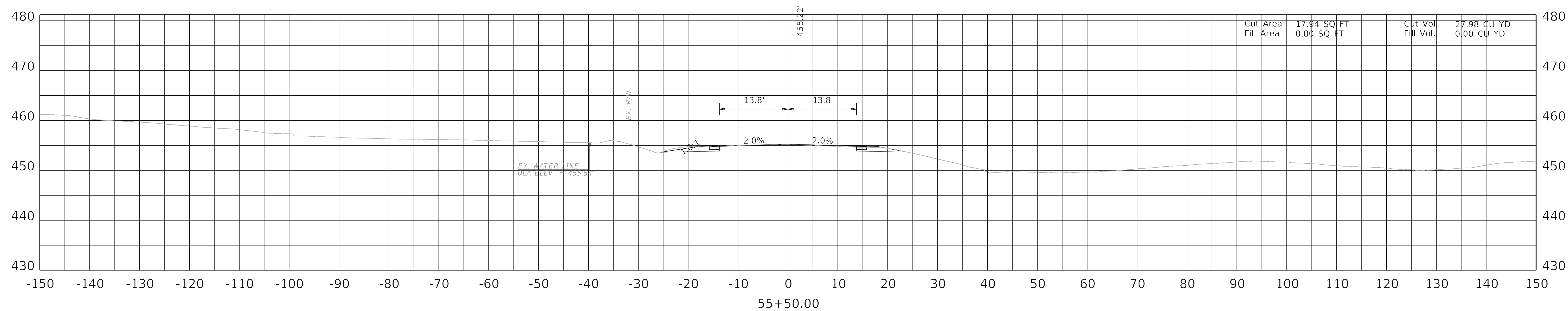
USER: mmaxfield
DATE PLOTTED: September 7, 2005

OpenRoads Designer v10.14.4.4

FILE NAME: F:\ENGR\RD\955.05 KY 181 WIDENING - MUHLENBERG\PHASE II\CAD\PLAN PRODUCTION\XSEC02_8802_R_CROSSSECTION.DGN

USER: mmaxfield
DATE PLOTTED: September 7, 2005

OpenRoads Designer v10.14.4.4



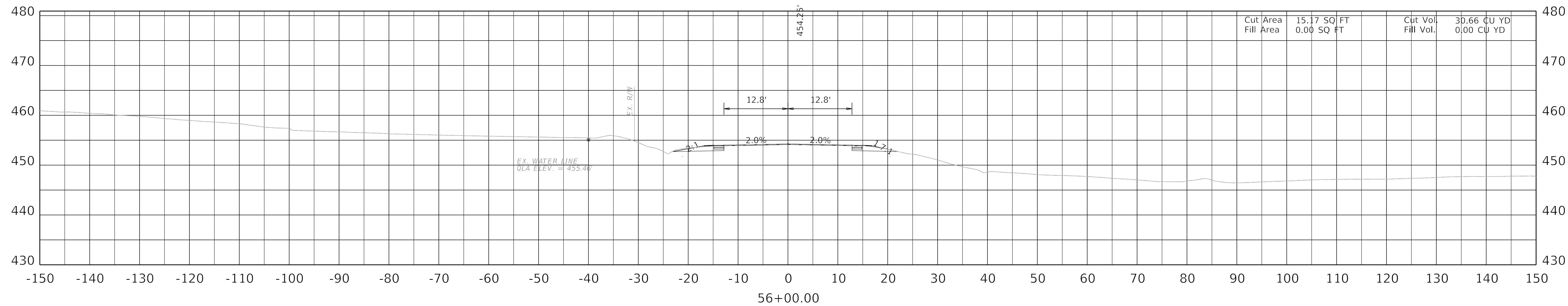
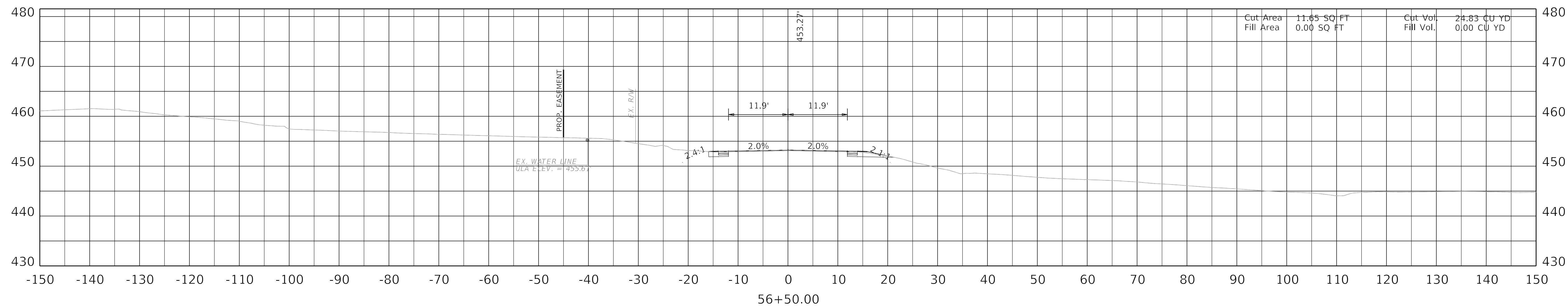
SCALE: 1"=10'

KY 181 MAINLINE
STA 55+00 TO 55+50

FILE NAME: F:\ENGR\RD 1955.05 KY 181 WIDENING - MUHLENBERG\PHASE II\CAD\PLAN PRODUCTION\XSEC02_8802_R_CROSSSECTION.DGN

USER: mmaxfield
DATE PLOTTED: September 7, 2005

OpenRoads Designer v10.14.4.4



SCALE: 1"=10'

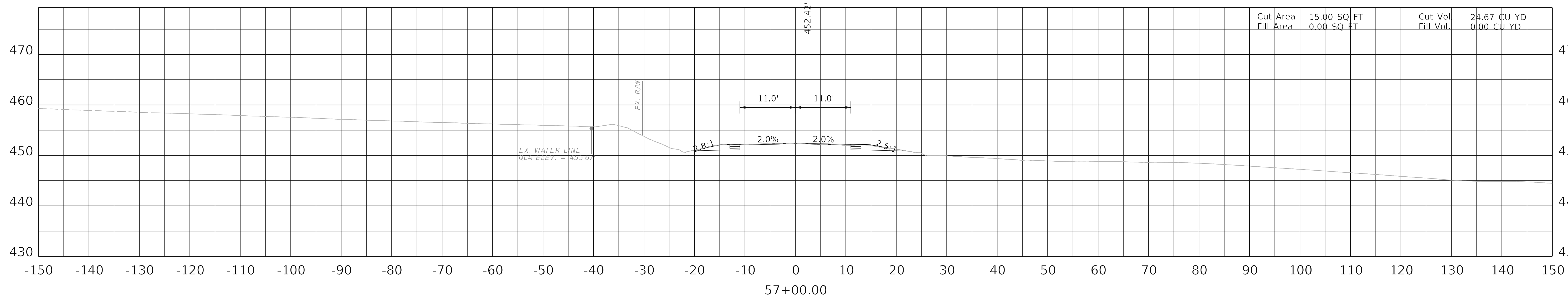
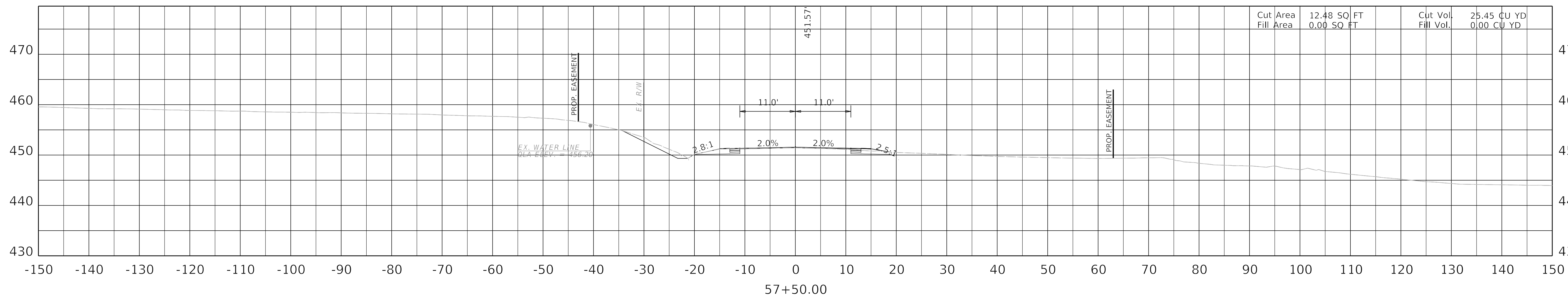
KY 181 MAINLINE
STA 56+00 TO 56+50

COUNTY OF	ITEM NO.	SHEET NO.
Muhlenberg	2-8802.00	X7

FILE NAME: F:\ENGR\RD 1955.05 KY 181 WIDENING - MUHLENBERG\PHASE II\CAD\PLAN PRODUCTION\XSEC2_8802_R_CROSSSECTION.DGN

USER: mmaxfield
DATE PLOTTED: September 7, 2005

OpenRoads Designer v10.14.4.4



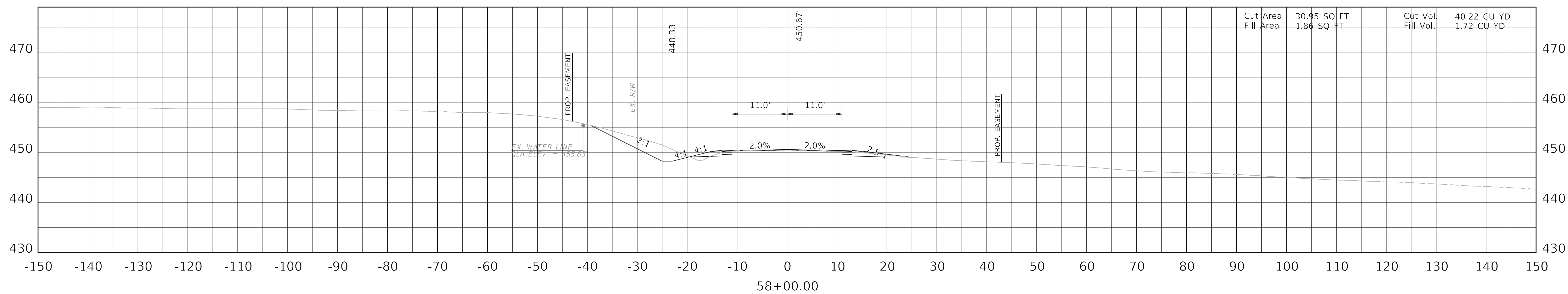
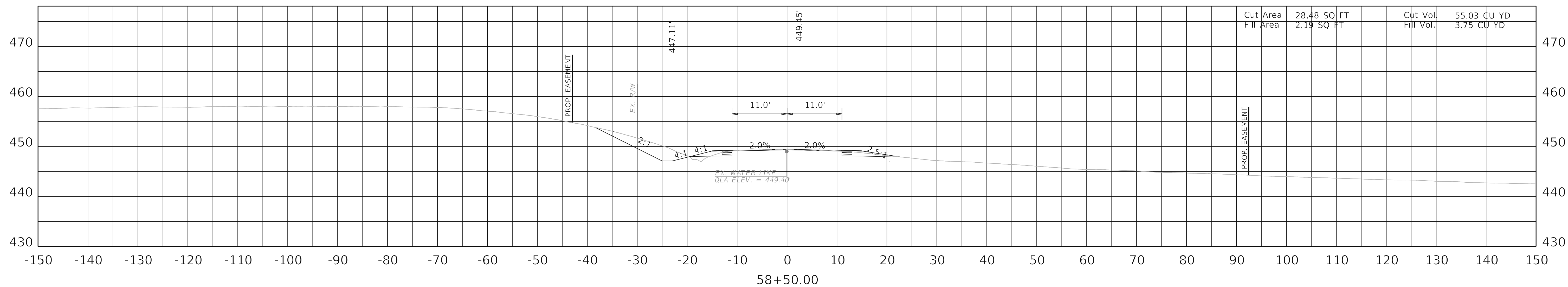
SCALE: 1"=10'

KY 181 MAINLINE
STA 57+00 TO 57+50

FILE NAME: F:\ENGR\RD 1955.05 KY 181 WIDENING - MUHLENBERG\PHASE II\CAD\PLAN PRODUCTION\XSEC2_8802_R_CROSSSECTION.DGN

USER: mmaxfield
DATE PLOTTED: September 7, 2005

OpenRoads Designer v10.14.4.4



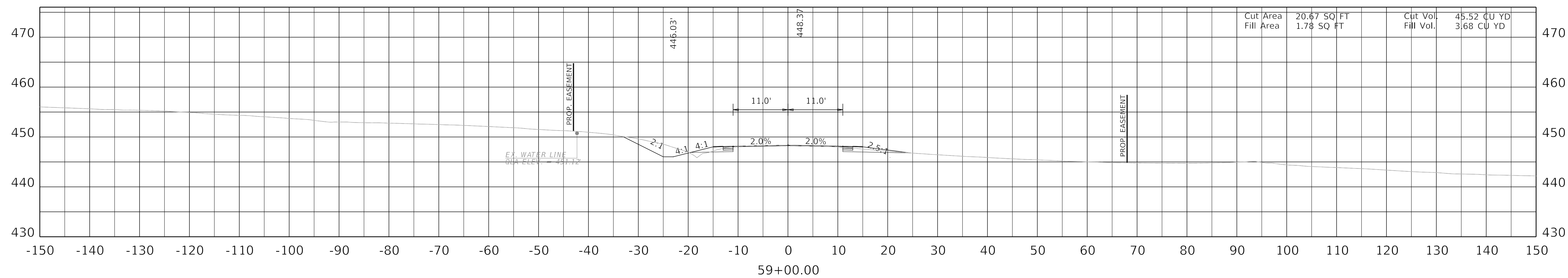
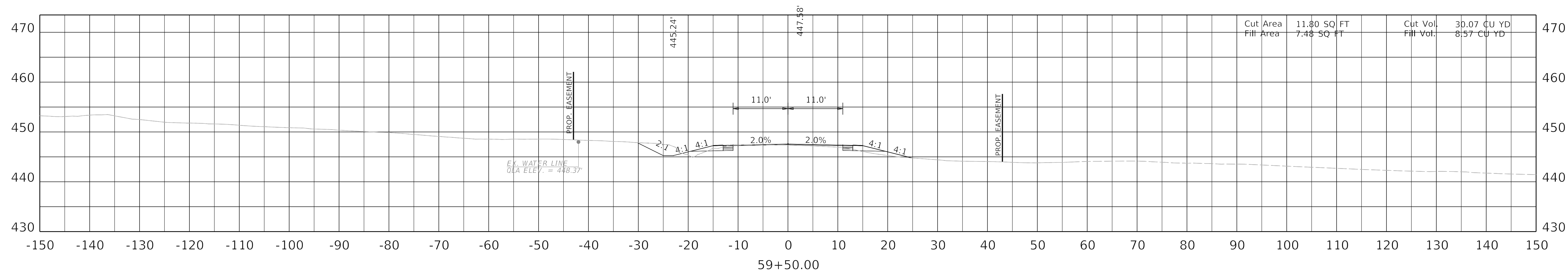
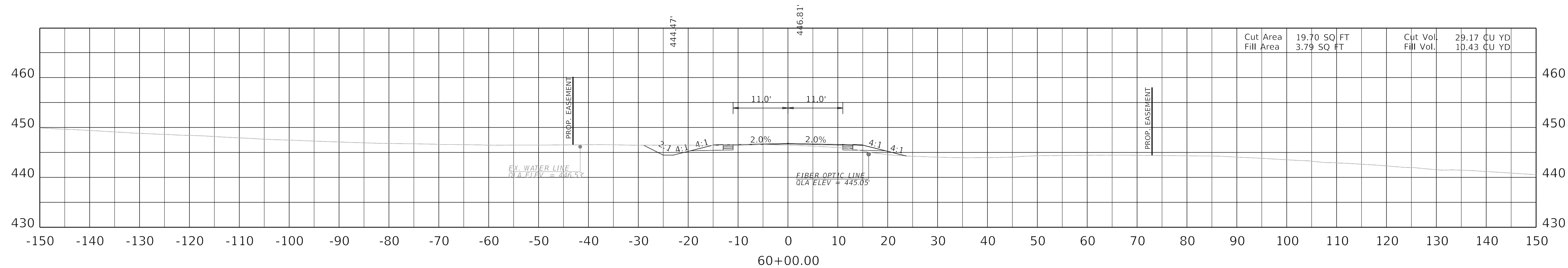
SCALE: 1"=10'

KY 181 MAINLINE
STA 58+00 TO 58+50

FILE NAME: F:\ENGR\RD\955.05 KY 181 WIDENING - MUHLENBERG\PHASE II\CAD\PLAN PRODUCTION\XSEC02_8802_R_CROSSSECTION.DGN

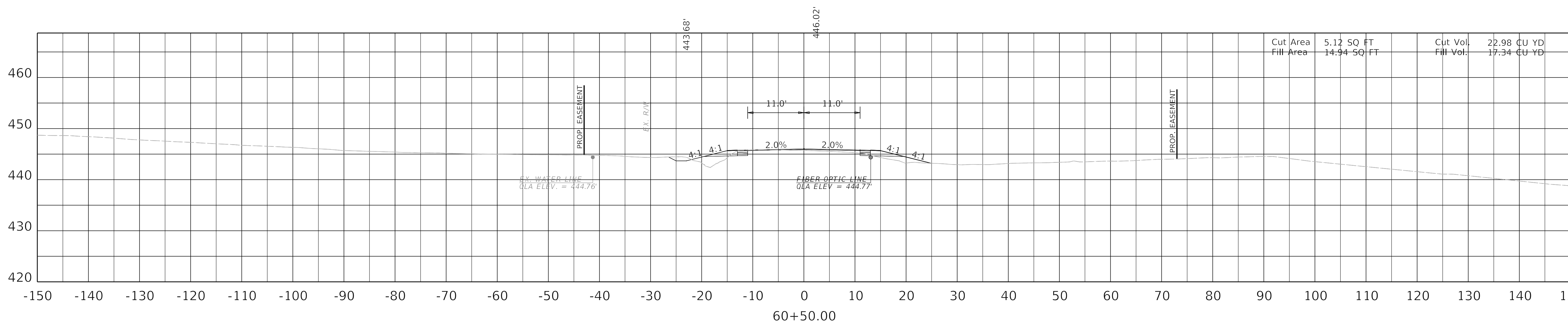
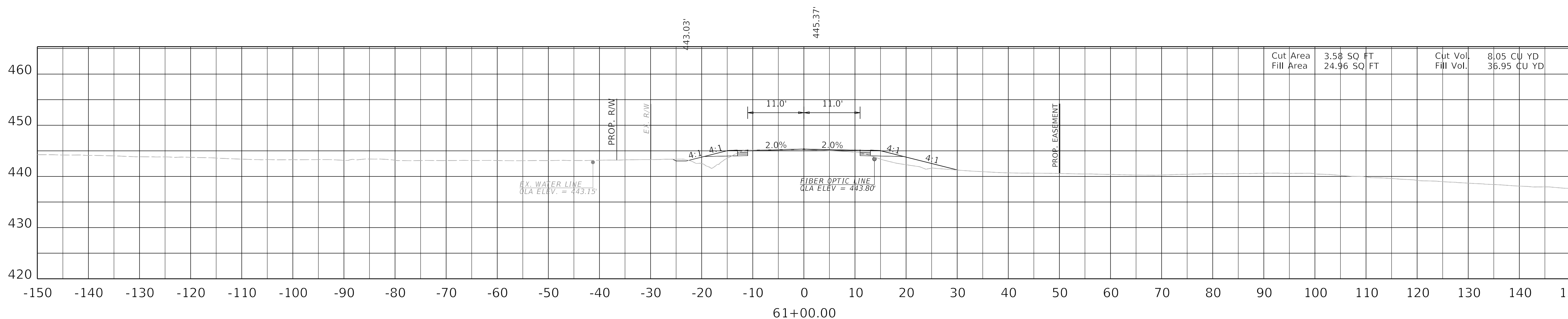
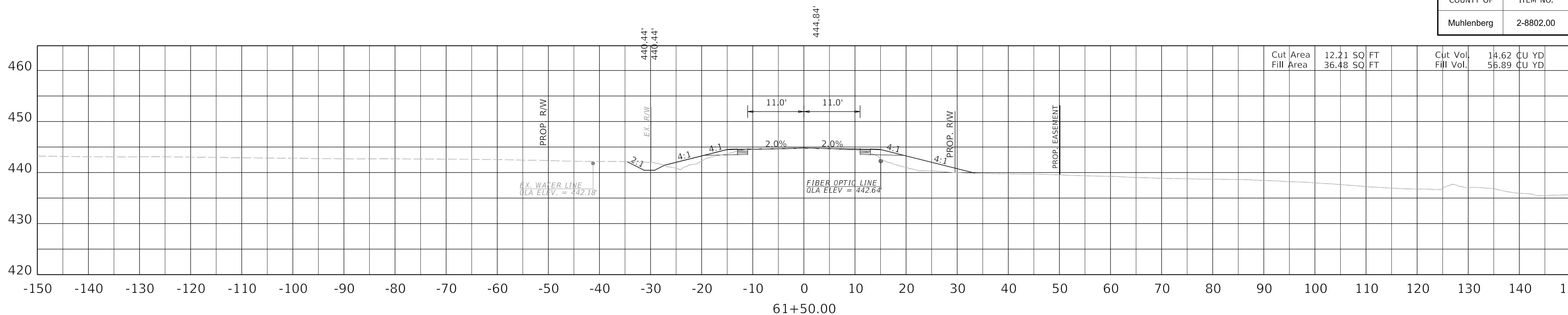
USER: mmaxfield
DATE PLOTTED: September 7, 2005

OpenRoads Designer v10.14.4.4



SCALE: 1"=10'

KY 181 MAINLINE
STA 59+00 TO 60+00



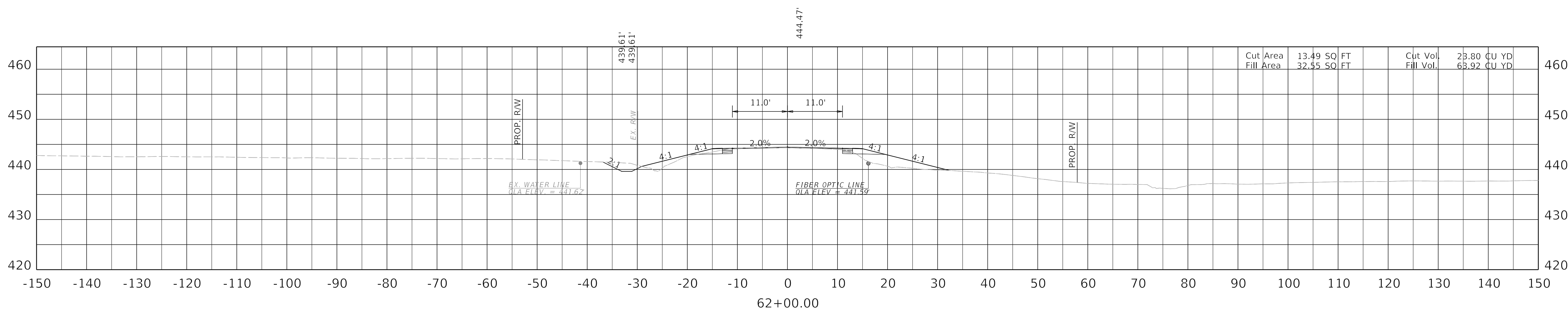
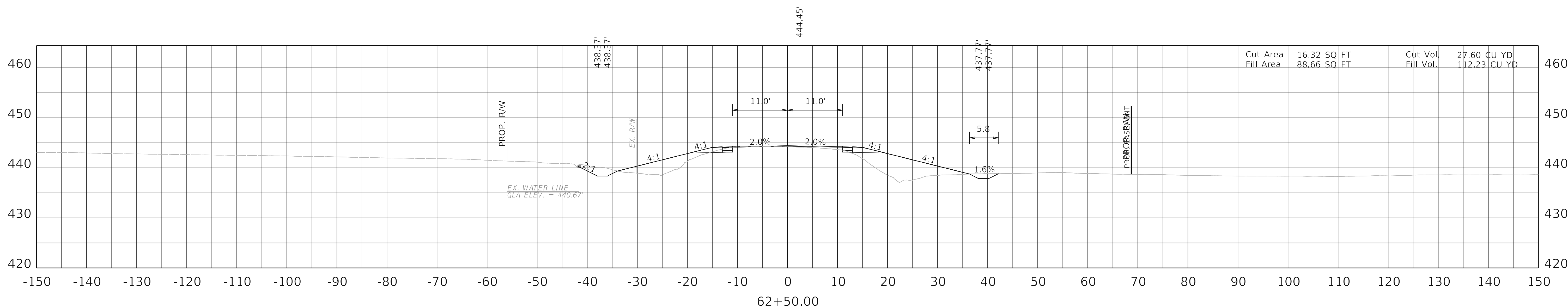
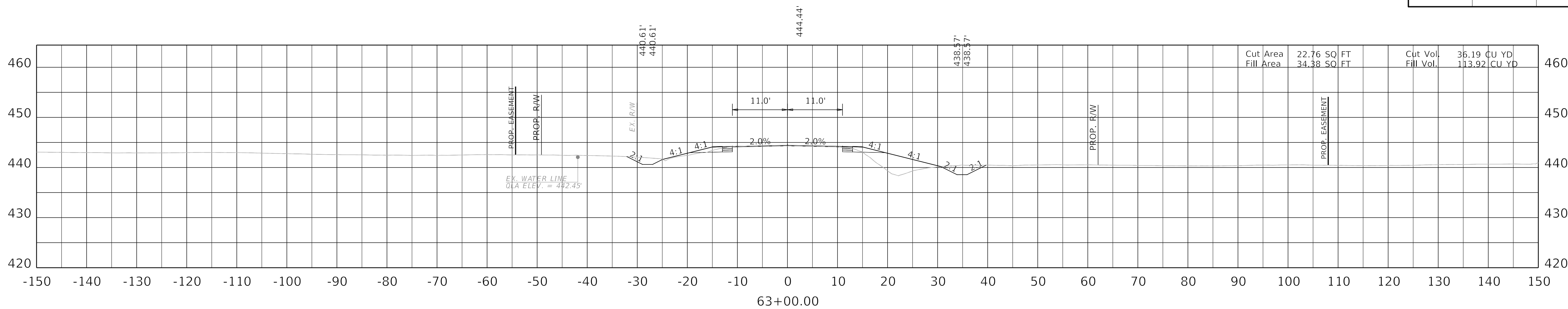
SCALE: 1"=10'

KY 181 MAINLINE
 STA 60+50 TO 61+50

FILE NAME: F:\ENGR\RD\1955.05 KY 181 WIDENING - MUHLENBERG\PHASE II\CAD\PLAN PRODUCTION\SEC02_8802_R_CROSSSECTION.DGN

USER: mmaxfield
DATE PLOTTED: September 7, 2005

OpenRoads Designer v10.14.4.4



SCALE: 1"=10'

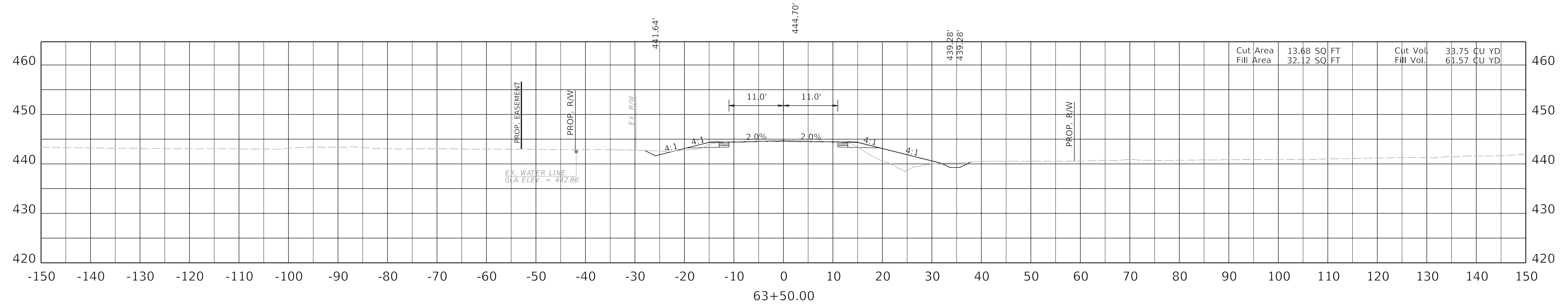
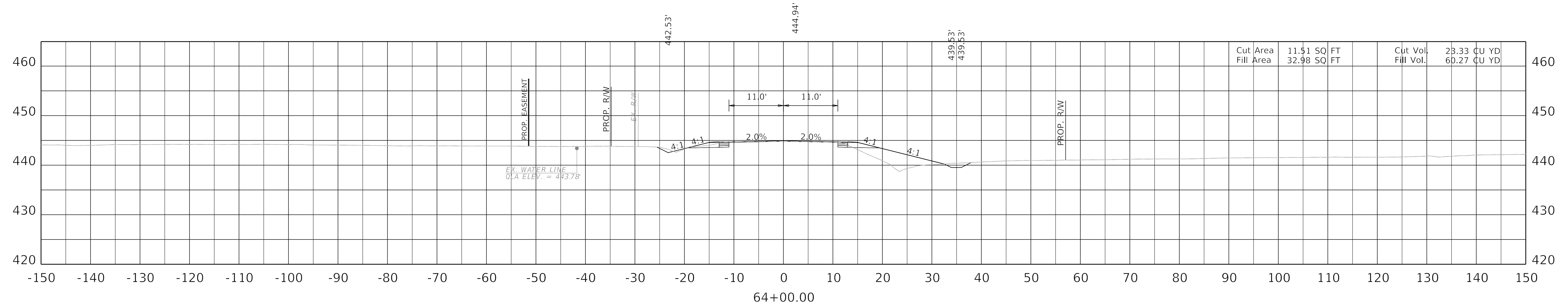
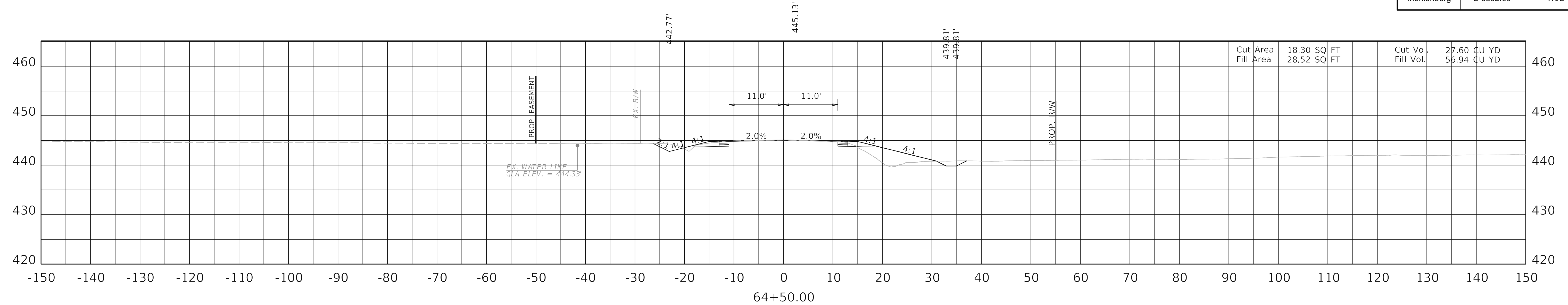
KY 181 MAINLINE
STA 62+00 TO 63+00

FILE NAME: F:\ENGR\RD\955.05 KY 181 WIDENING - MUHLENBERG\PHASE II\CAD\PLAN PRODUCTION\XSEC02_8802_R_CROSSSECTION.DGN
 USER: mmaxfield
 DATE PLOTTED: September 7, 2005
 OpenRoads Designer v10.14.4

FILE NAME: F:\ENGR\RD\955.05 KY 181 WIDENING - MUHLENBERG\PHASE II\CAD\PLAN\PRODUCTION\XSEC02_8802_R_CROSSSECTION.DGN

USER: mmaxfield
DATE PLOTTED: September 7, 2005

OpenRoads Designer v10.14.4.4



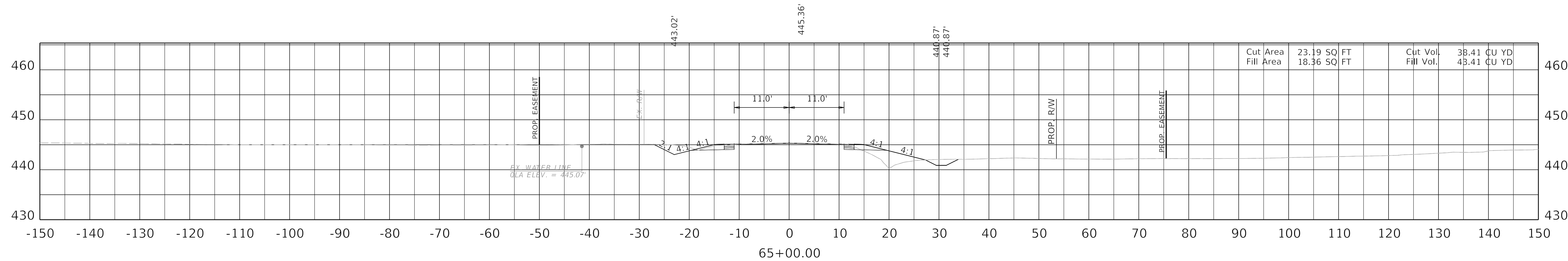
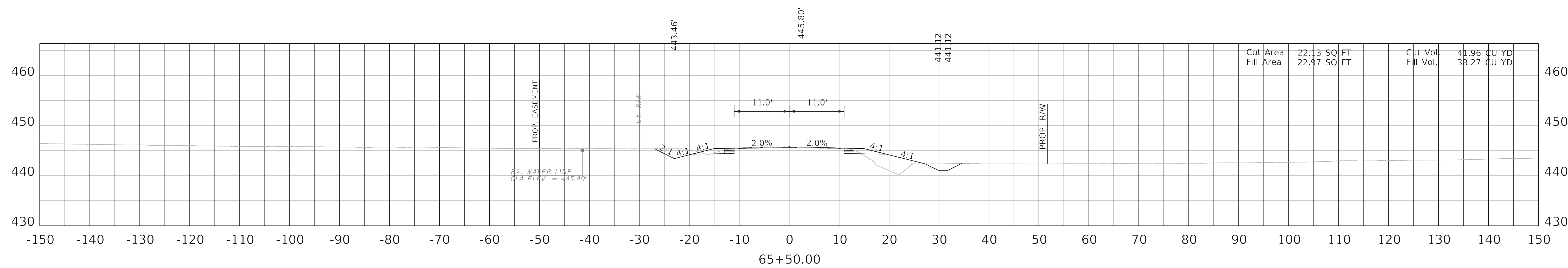
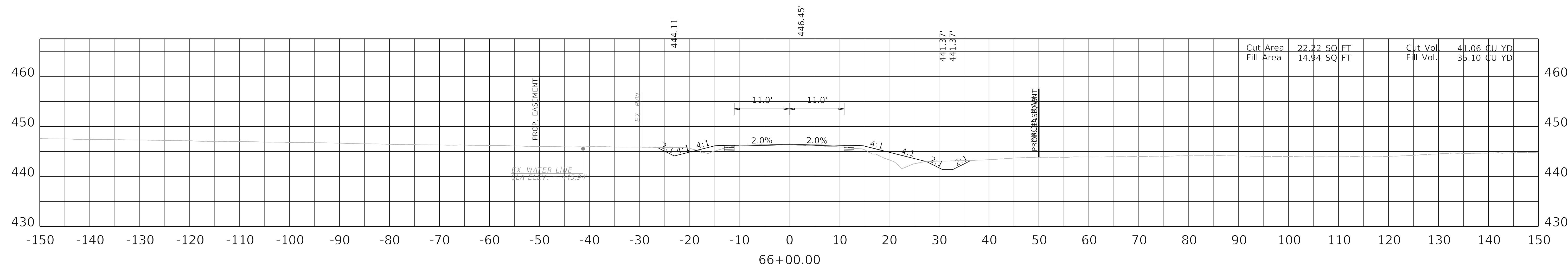
SCALE: 1"=10'

KY 181 MAINLINE
STA 63+50 TO 64+50

FILE NAME: F:\ENGR\RD\955.05 KY 181 WIDENING - MUHLENBERG\PHASE II\CAD\PLAN PRODUCTION\SEC2_8802_R_CROSSSECTION.DGN

USER: mmaxfield
DATE PLOTTED: September 7, 2005

OpenRoads Designer v10.14.4.4



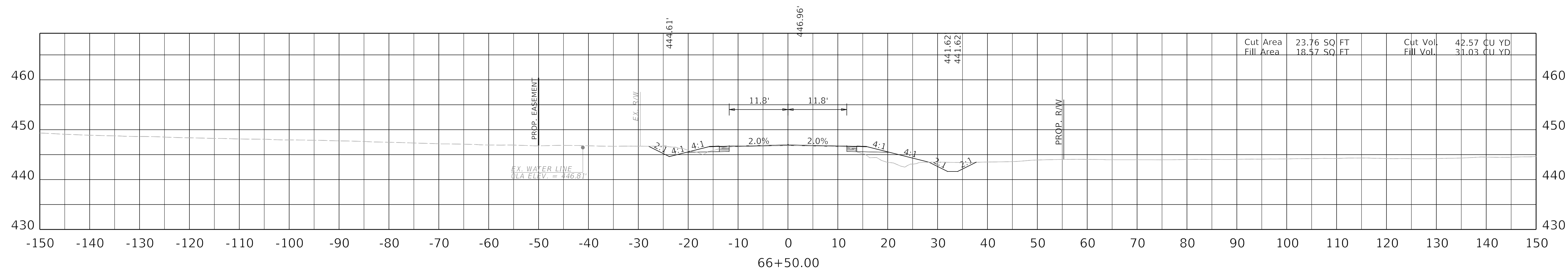
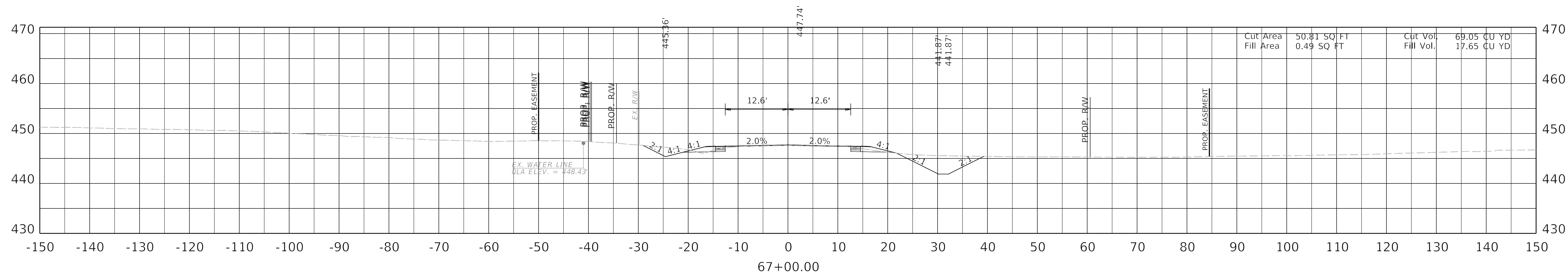
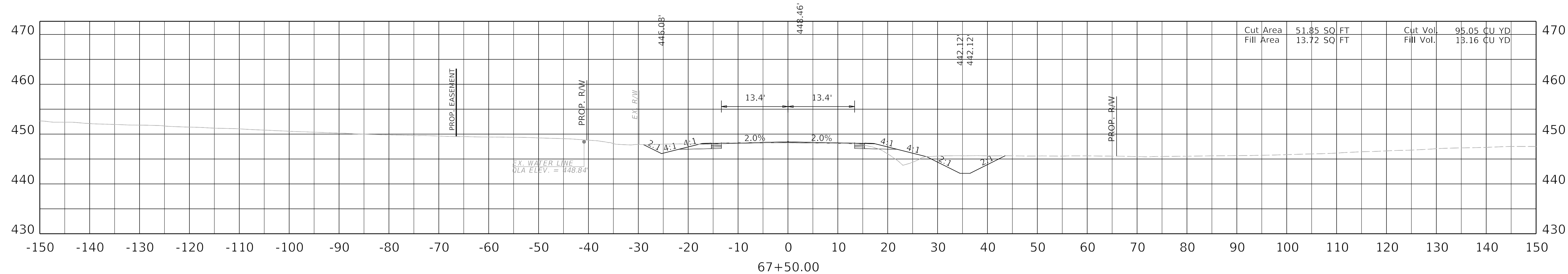
SCALE: 1"=10'

KY 181 MAINLINE
STA 65+00 TO 66+00

FILE NAME: F:\ENGR\RD 1955.05 KY 181 WIDENING - MUHLENBERG\PHASE II\CAD\PLAN PRODUCTION\XSEC2_8802_R_CROSSSECTION.DGN

USER: mmaxfield
DATE PLOTTED: September 7, 2005

OpenRoads Designer v10.14.4.4



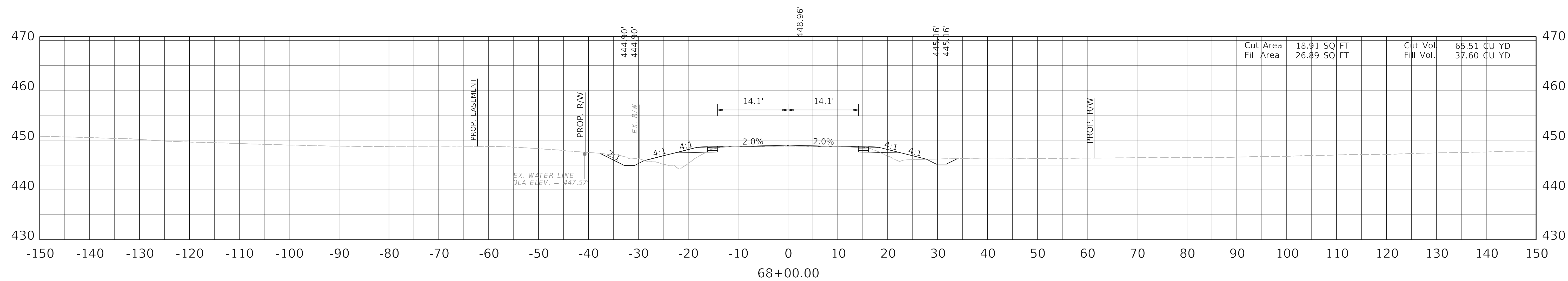
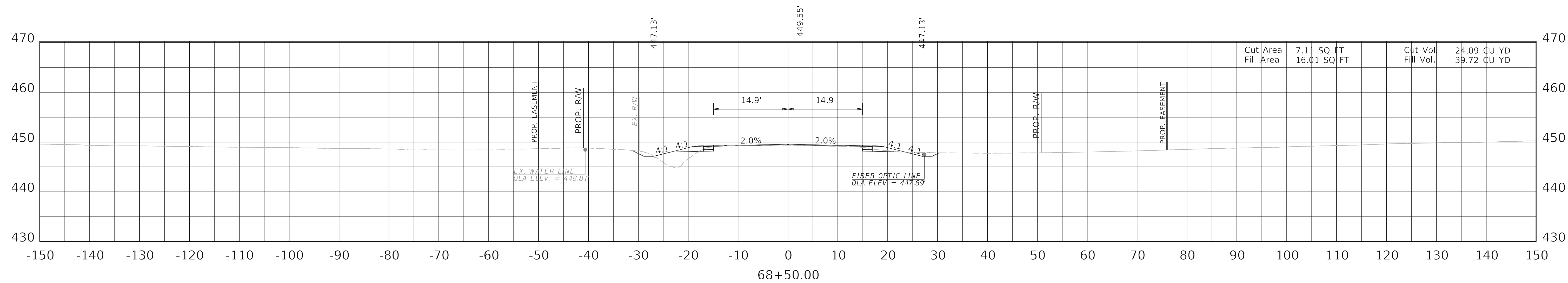
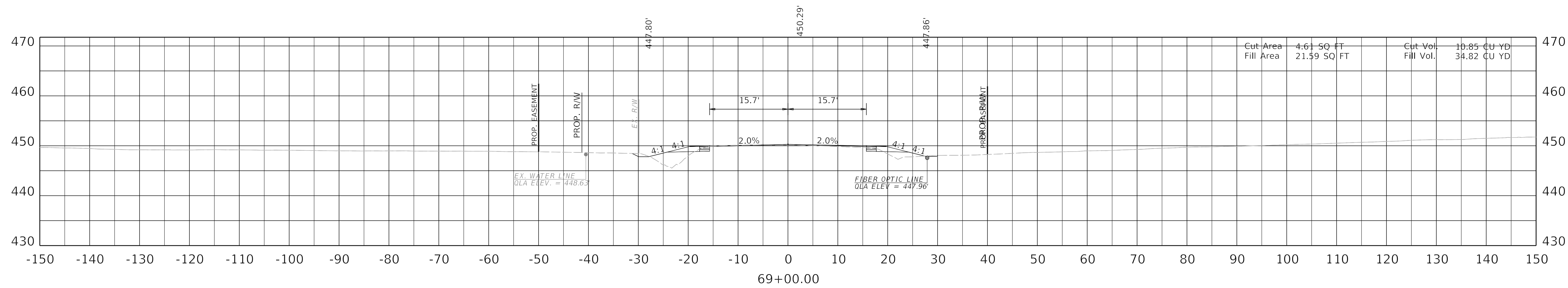
SCALE: 1"=10'

KY 181 MAINLINE
STA 66+50 TO 67+50

FILE NAME: F:\ENGR\RD1955.05 KY 181 WIDENING - MUHLENBERG\PHASE II\CAD\PLAN PRODUCTION\XSEC2_8802_R_CROSSSECTION.DGN

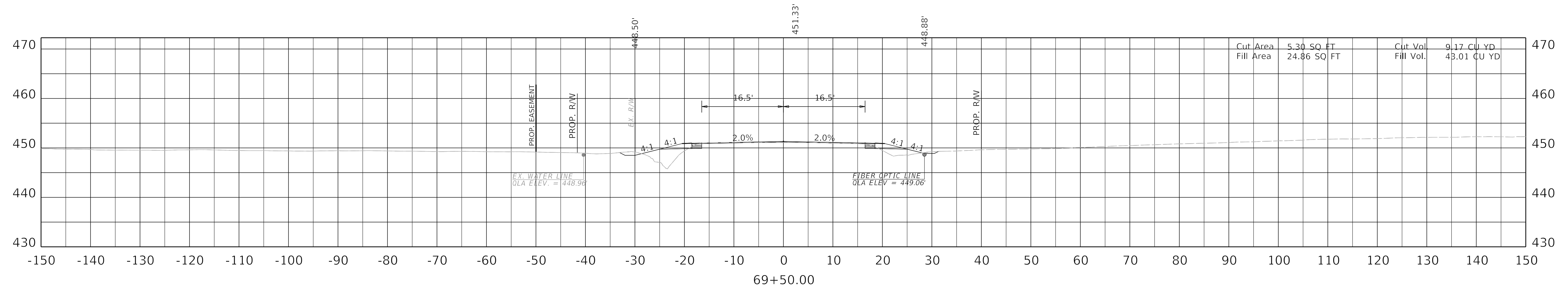
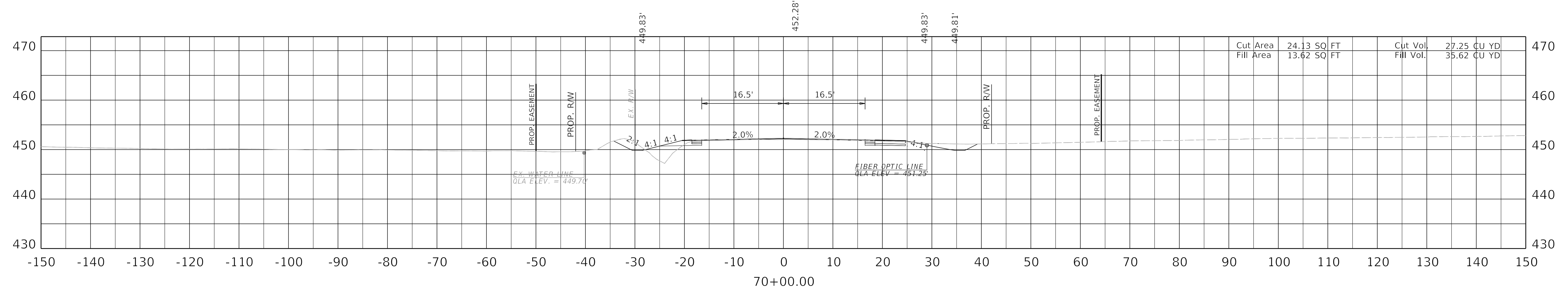
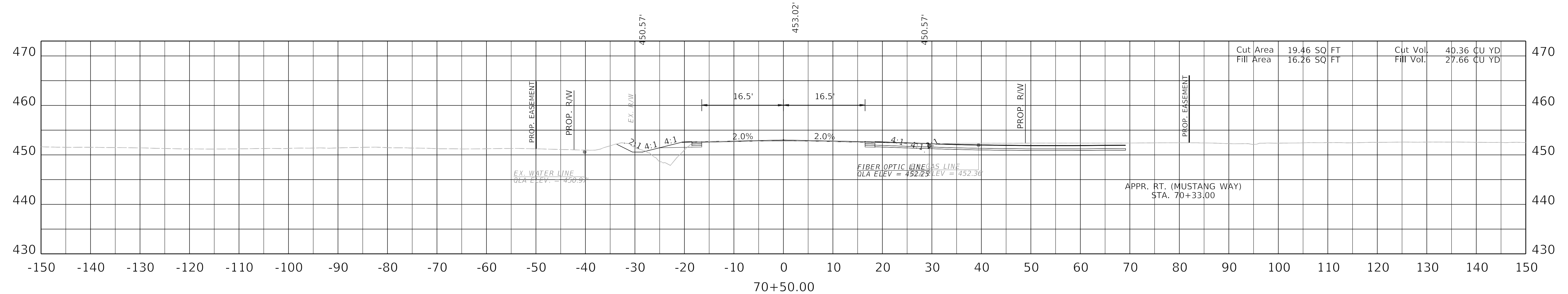
USER: mmaxfield
DATE PLOTTED: September 7, 2005

OpenRoads Designer v10.14.4.4



SCALE: 1"=10'

KY 181 MAINLINE
STA 68+00 TO 69+00



SCALE: 1"=10'

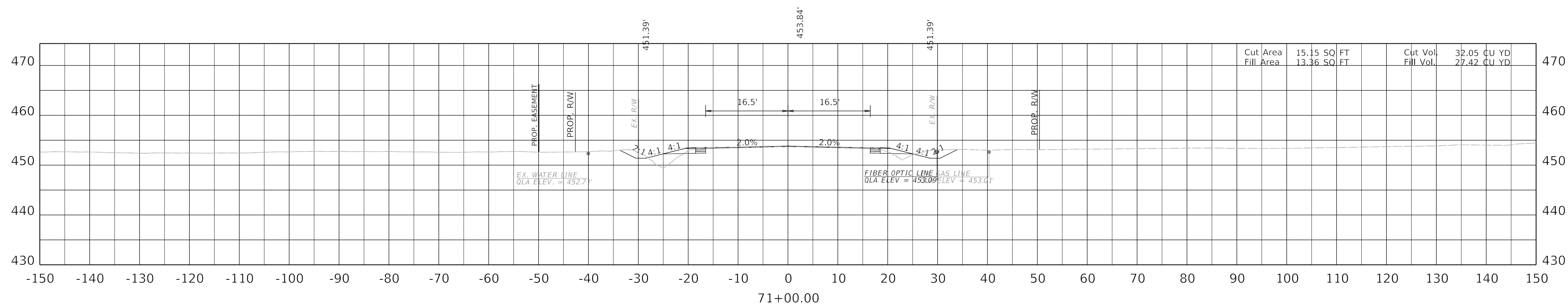
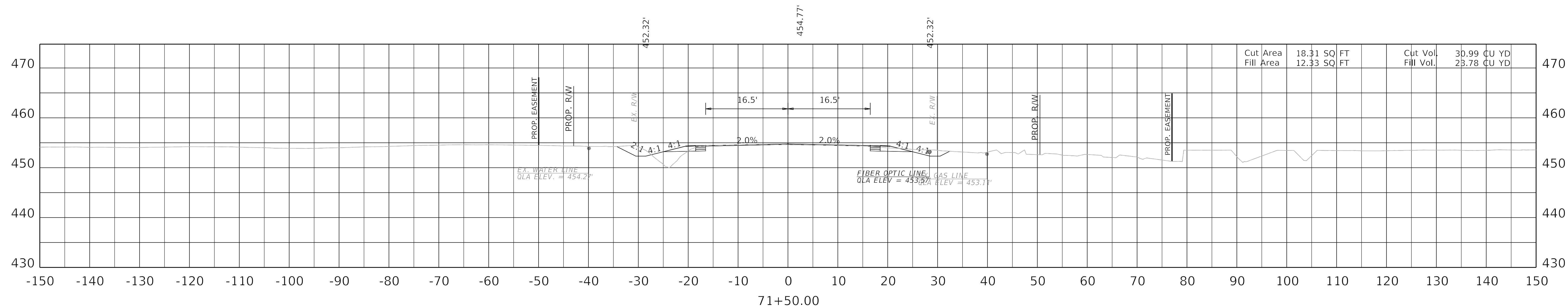
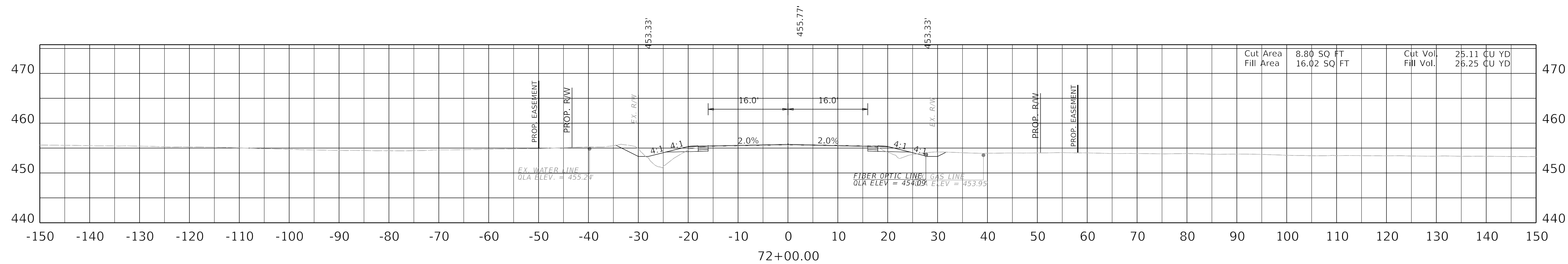
KY 181 MAINLINE
STA 69+50 TO 70+50

FILE NAME: F:\ENGR\RD\1955.05 KY 181 WIDENING - MUHLENBERG\PHASE II\CAD\PLAN PRODUCTION\XSEC02_8802_R_CROSSSECTION.DGN
 USER: mmaxfield
 DATE PLOTTED: September 7, 2005
 OpenRoads Designer v10.14.4

FILE NAME: F:\ENGR\RD 1955.05 KY 181 WIDENING - MUHLENBERG\PHASE II\CAD\PLAN PRODUCTION\SEC2_8802_R_CROSSSECTION.DGN

USER: mmaxfield
DATE PLOTTED: September 7, 2005

OpenRoads Designer v10.14.4.4



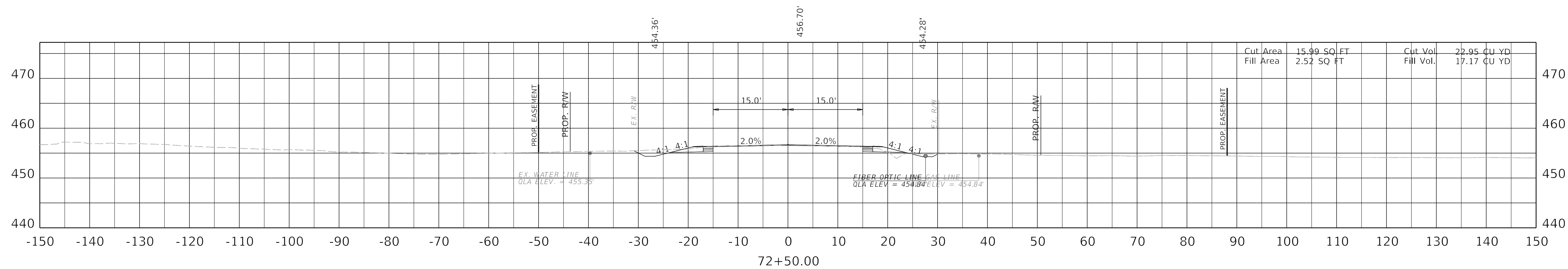
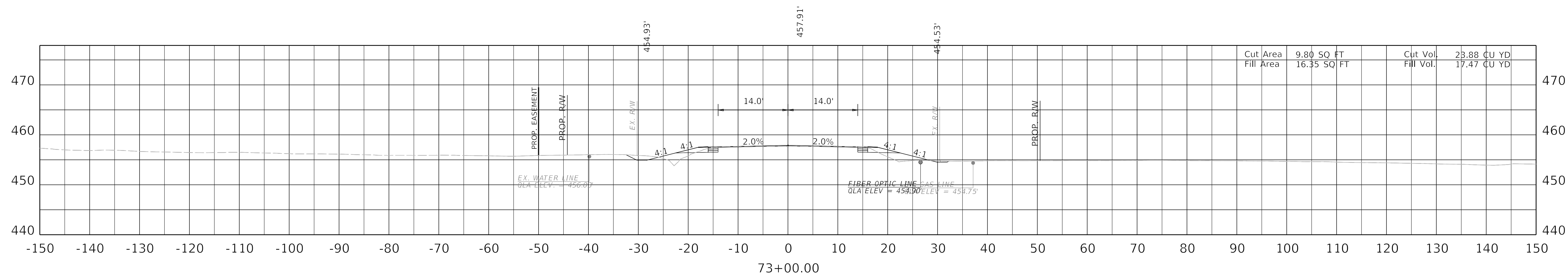
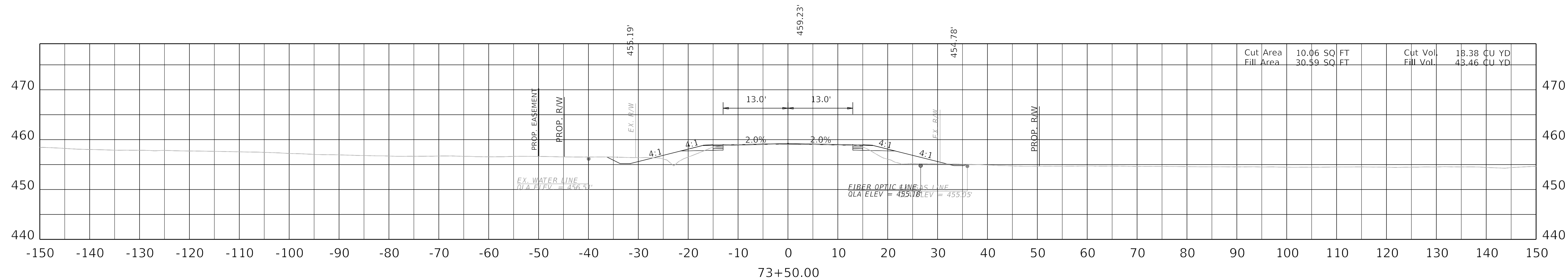
SCALE: 1"=10'

KY 181 MAINLINE
STA 71+00 TO 72+00

FILE NAME: F:\ENGR\RD1955.05 KY 181 WIDENING - MUHLENBERG\PHASE II\CAD\PLAN PRODUCTION\SEC02_8802_R_CROSSSECTION.DGN

USER: mmaxfield
DATE PLOTTED: September 7, 2005

OpenRoads Designer v10.14.4.4



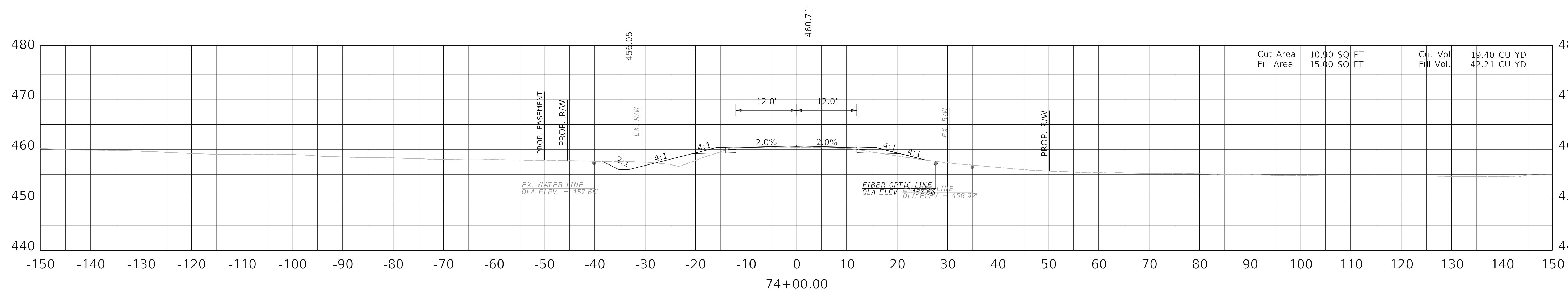
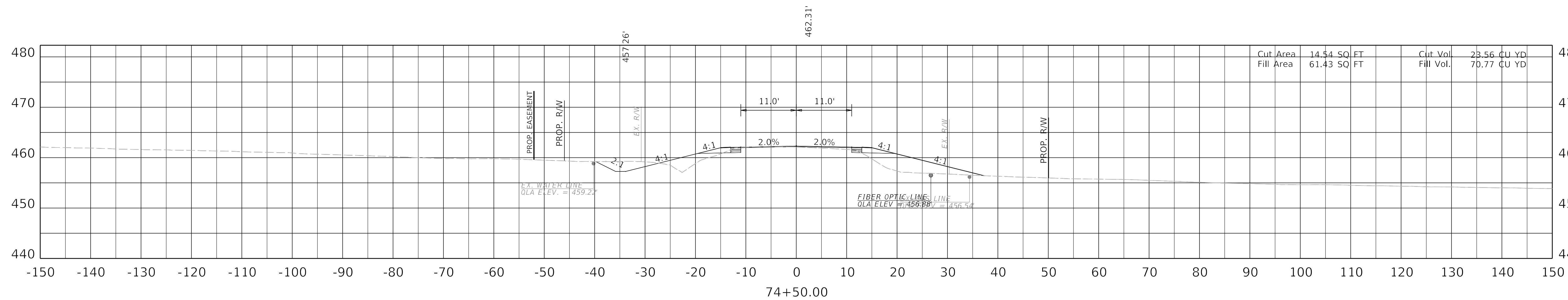
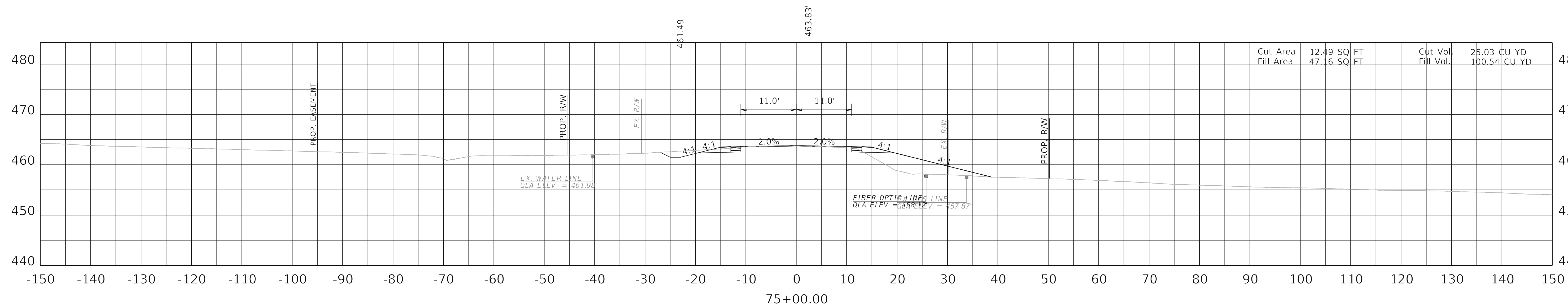
SCALE: 1"=10'

KY 181 MAINLINE
STA 72+50 TO 73+50

FILE NAME: F:\ENGR\RD1355.05 KY 181 WIDENING - MUHLENBERG\PHASE II\CAD\PLAN PRODUCTION\SEC2_8802_R_CROSSSECTION.DGN

USER: mmaxfield
DATE PLOTTED: September 7, 2005

OpenRoads Designer v10.14.4.4



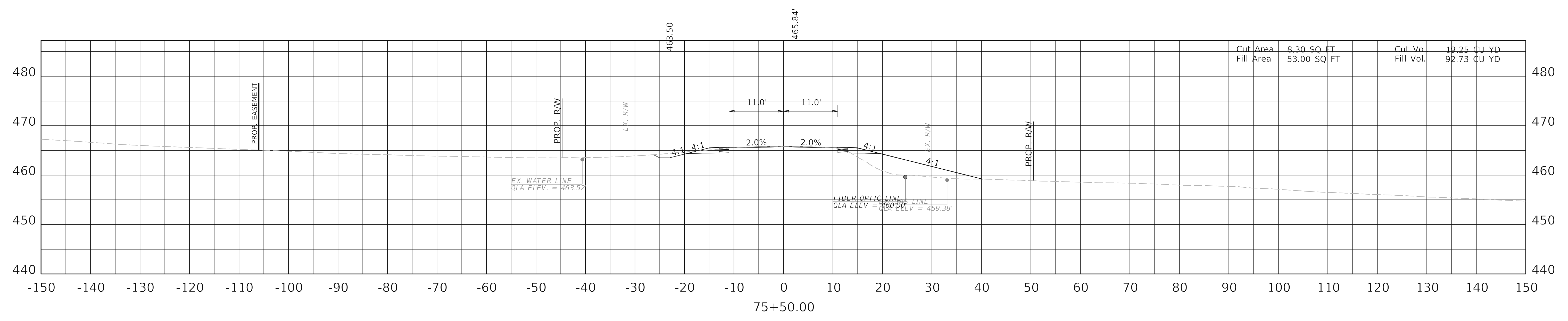
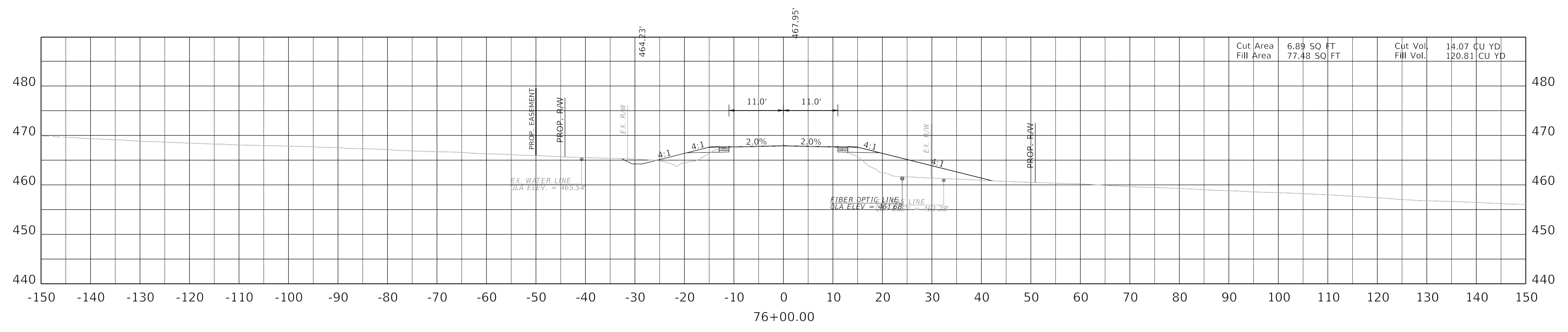
SCALE: 1"=10'

KY 181 MAINLINE
STA 74+00 TO 75+00

FILE NAME: F:\ENGR\RD\1955.05 KY 181 WIDENING - MUHLENBERG\PHASE II\CAD\PLAN PRODUCTION\XSEC2_8802_R_CROSSSECTION.DGN

USER: mmaxfield
DATE PLOTTED: September 7, 2005

OpenRoads Designer v10.14.4.4



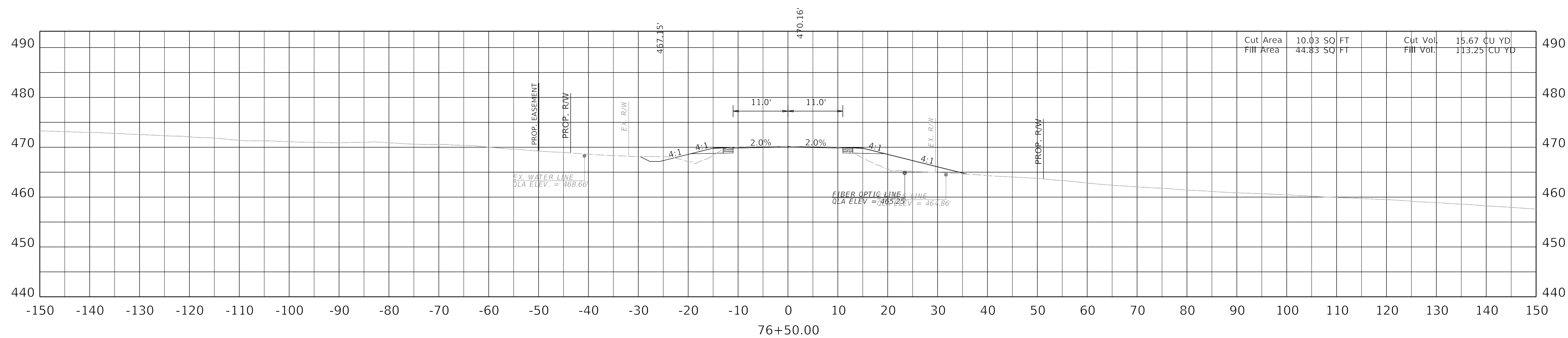
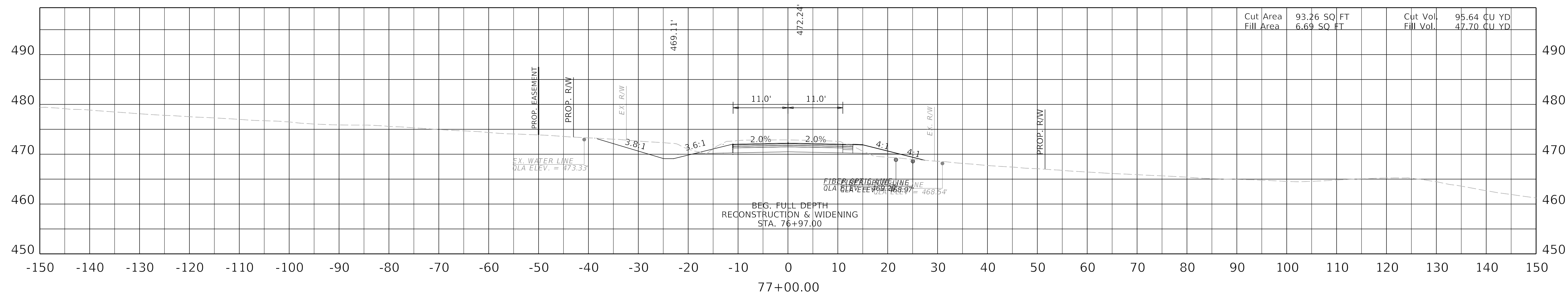
SCALE: 1"=10'

KY 181 MAINLINE
STA 75+50 TO 76+00

FILE NAME: F:\ENGR\RD\1955.05 KY 181 WIDENING - MUHLENBERG\PHASE II\CAD\PLAN PRODUCTION\XSEC\2_8802_R_CROSSSECTION.DGN

USER: mmaxfield
DATE PLOTTED: September 7, 2005

OpenRoads Designer v10.14.4.4



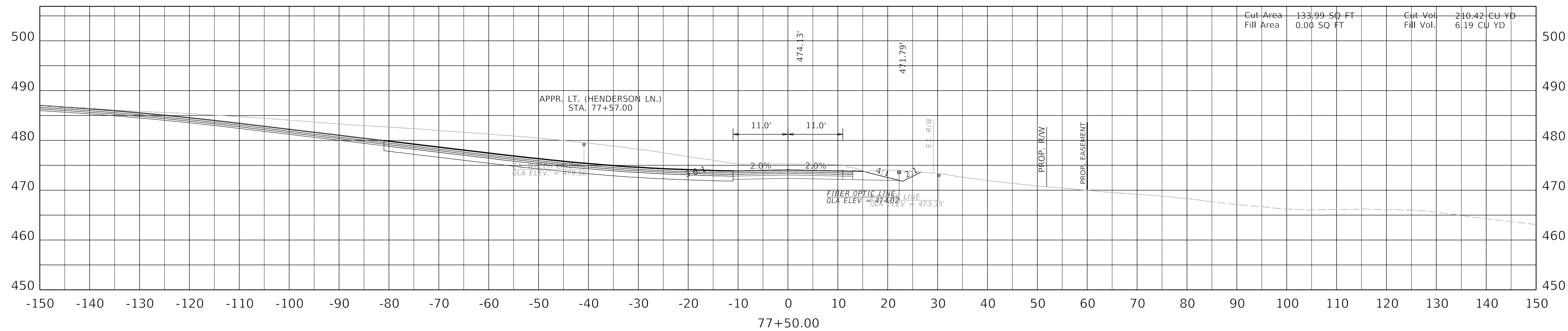
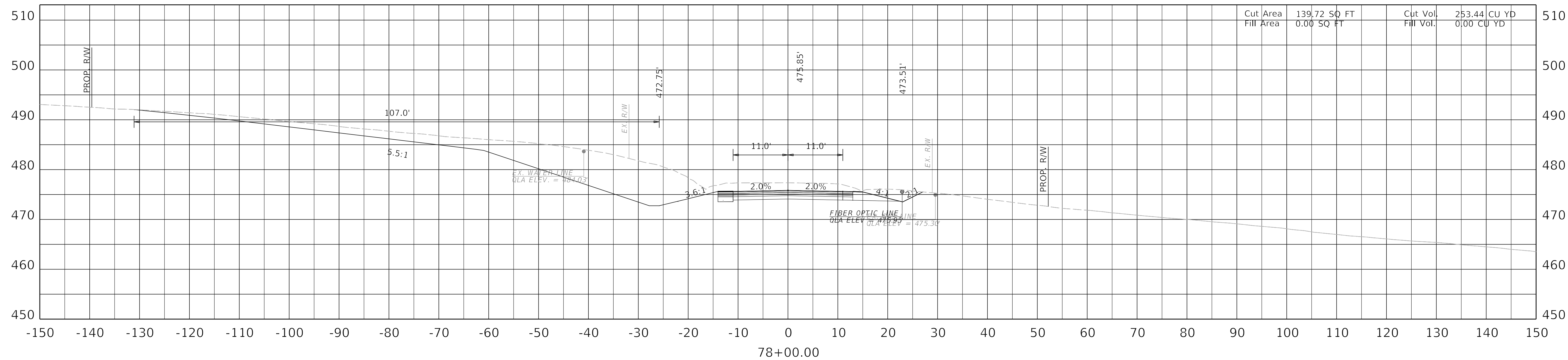
SCALE: 1"=10'

KY 181 MAINLINE
STA 76+50 TO 77+00

FILE NAME: F:\ENGR\RD\1955.05 KY 181 WIDENING - MUHLENBERG\PHASE II\CAD\PLAN PRODUCTION\SEC2_8802_R_CROSSSECTION.DGN

USER: mmaxfield
DATE PLOTTED: September 7, 2005

OpenRoads Designer v10.14.4.4



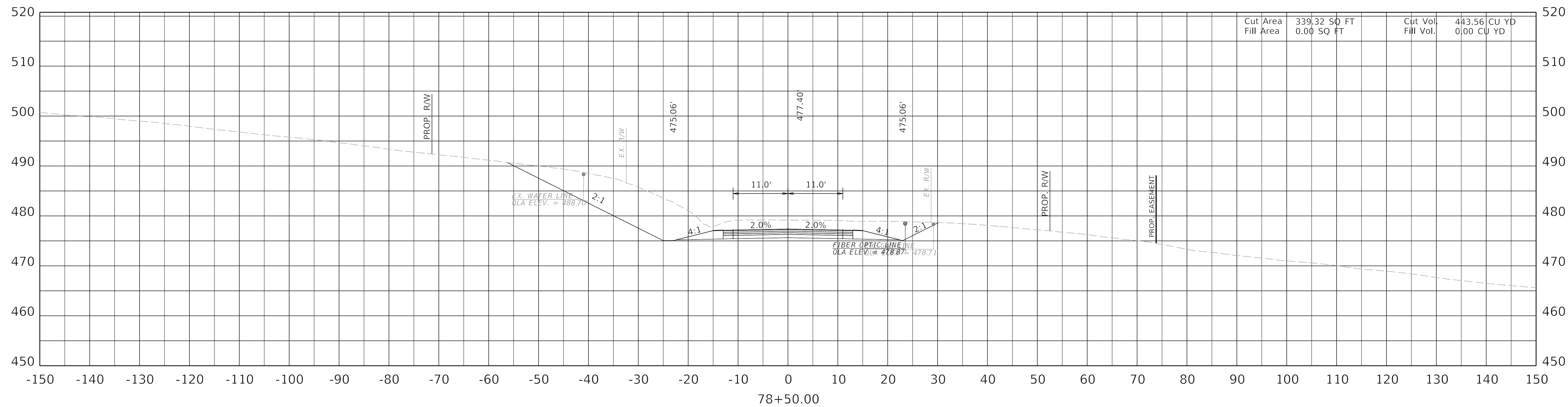
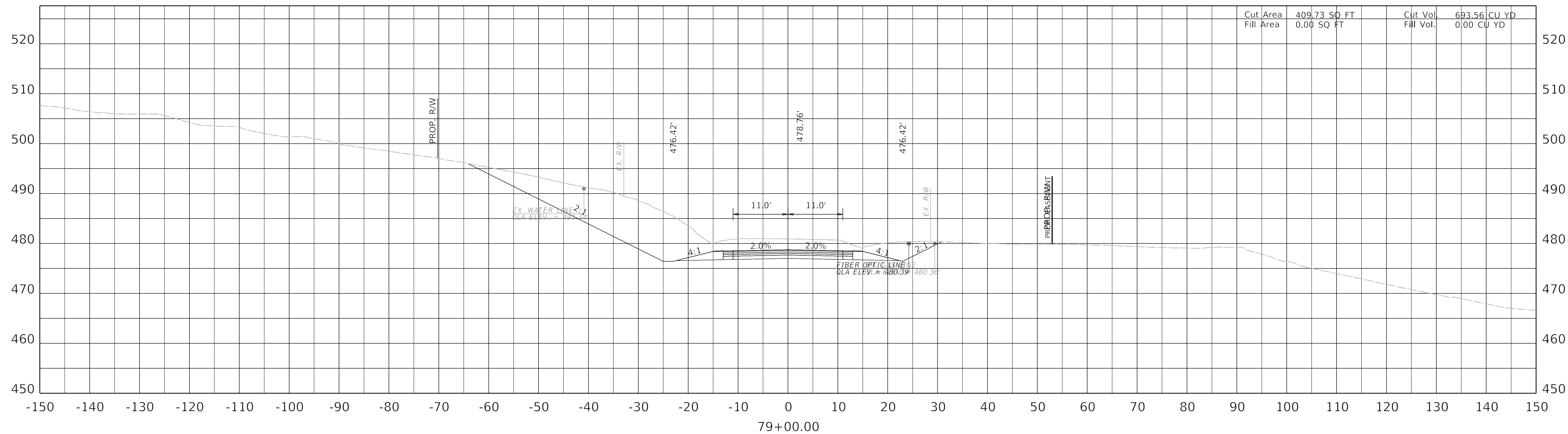
SCALE: 1"=10'

KY 181 MAINLINE
STA 77+50 TO 78+00

FILE NAME: F:\ENGR\RD\1955.05 KY 181 WIDENING - MUHLENBERG\PHASE II\CAD\PLAN PRODUCTION\XSEC02_8802_R_CROSSSECTION.DGN

USER: mmaxfield
DATE PLOTTED: September 7, 2005

OpenRoads Designer v10.14.4.4



SCALE: 1"=10'

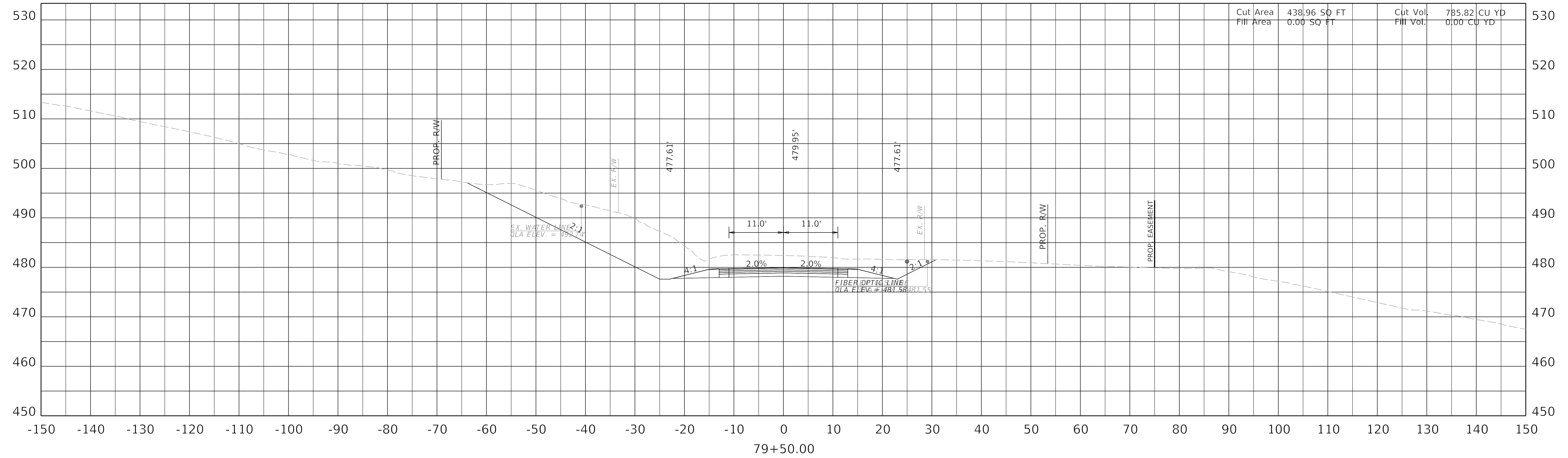
KY 181 MAINLINE
STA 78+50 TO 79+00

COUNTY OF	ITEM NO.	SHEET NO.
Muhlenberg	2-8802.00	X24

FILE NAME: F:\ENGR\RD 1355.05 KY 181 WIDENING - MUHLENBERG\PHASE II\CAD\PLAN PRODUCTION\SEC2_8802_R_CROSSSECTION.DGN

USER: mmaxfield
DATE PLOTTED: September 7, 2005

OpenRoads Designer v10.14.4.4



Cut Area	438.96 SQ FT	Cut Vol.	785.82 CU YD
Fill Area	0.00 SQ FT	Fill Vol.	0.00 CU YD

SCALE: 1"=10'

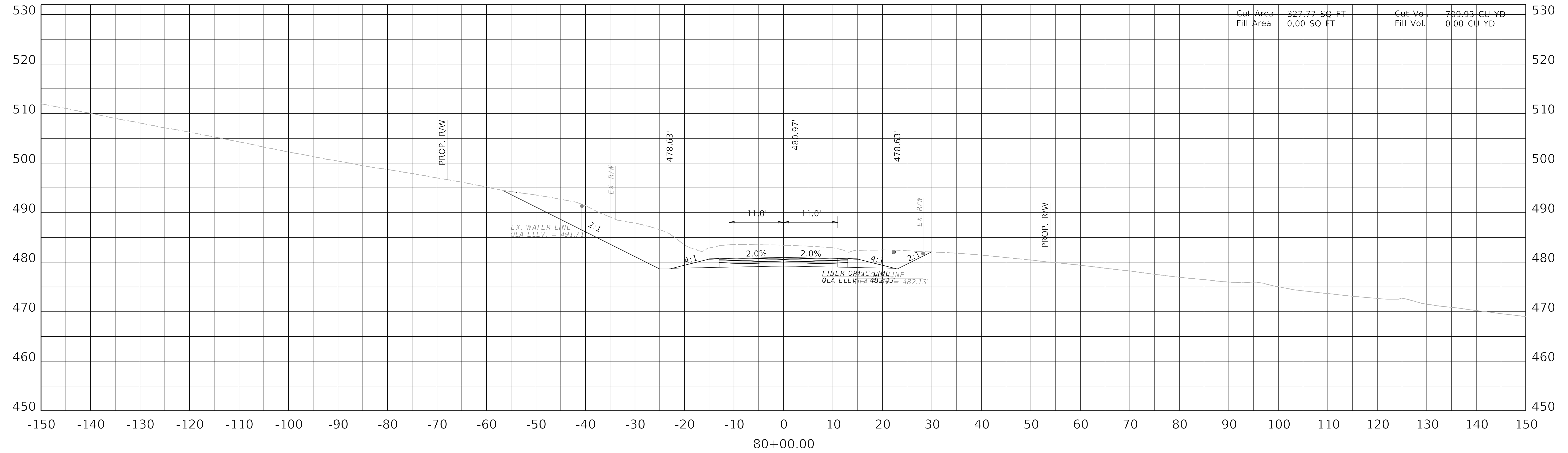
KY 181 MAINLINE
STA 79+50

COUNTY OF	ITEM NO.	SHEET NO.
Muhlenberg	2-8802.00	X25

FILE NAME: F:\ENGR\RD\355.05 KY 181 WIDENING - MUHLENBERG\PHASE II\CAD\PLAN PRODUCTION\XSEC02_8802_R_CROSSSECTION.DGN

USER: mmaxfield
DATE PLOTTED: September 7, 2005

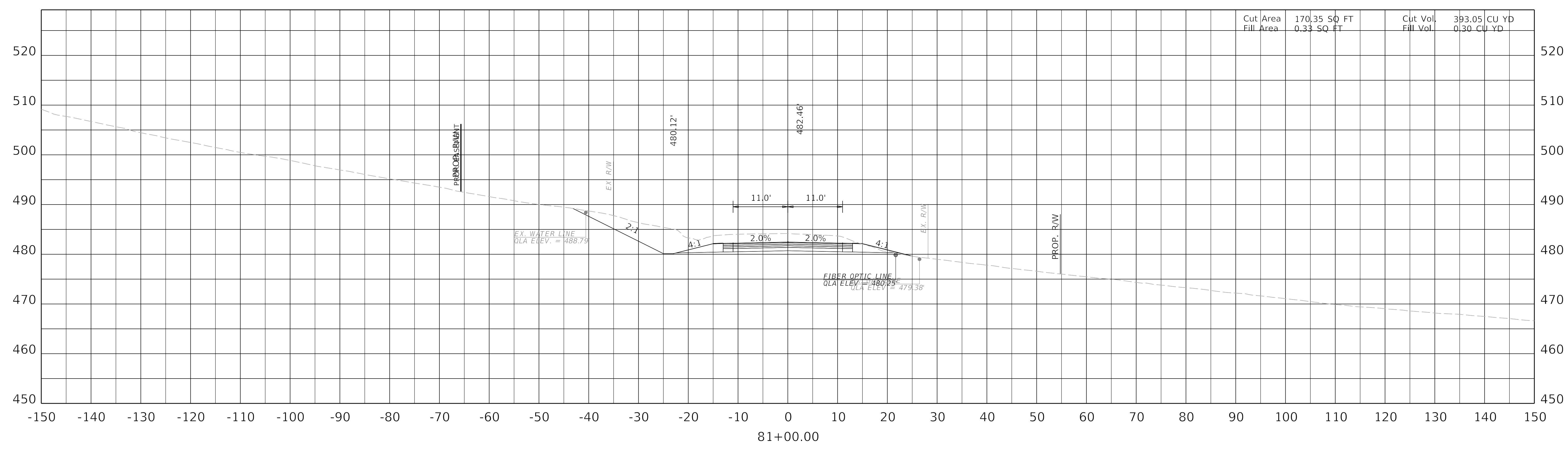
OpenRoads Designer v10.14.4.4



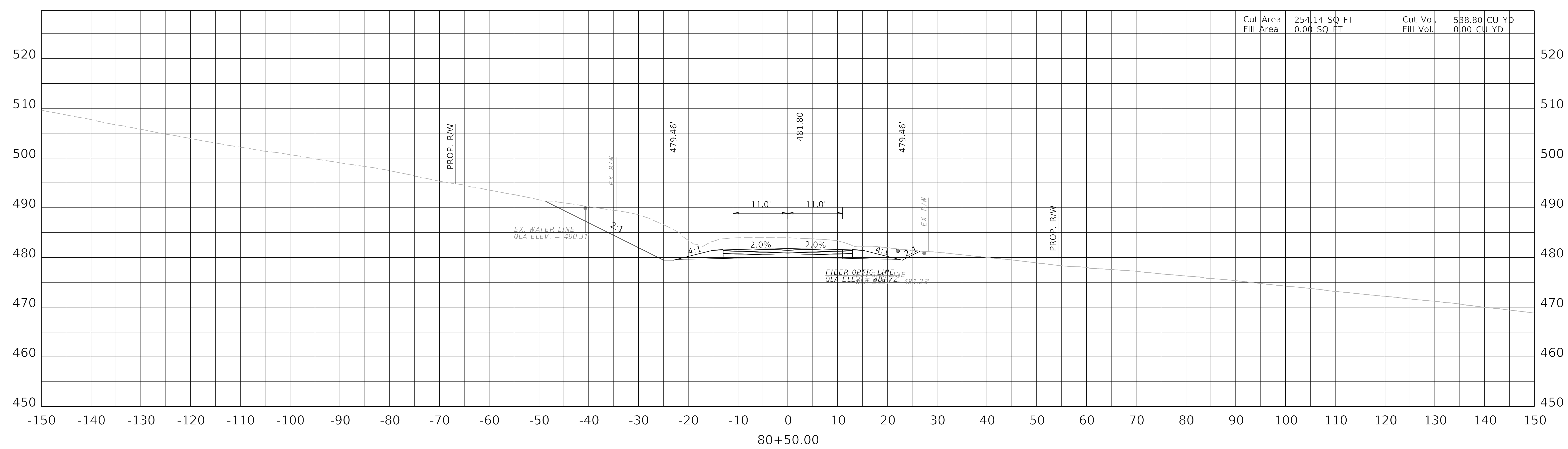
SCALE: 1"=10'

KY 181 MAINLINE
STA 80+00

Cut Area	170.35 SQ FT	Cut Vol.	393.05 CU YD
Fill Area	0.33 SQ FT	Fill Vol.	0.30 CU YD



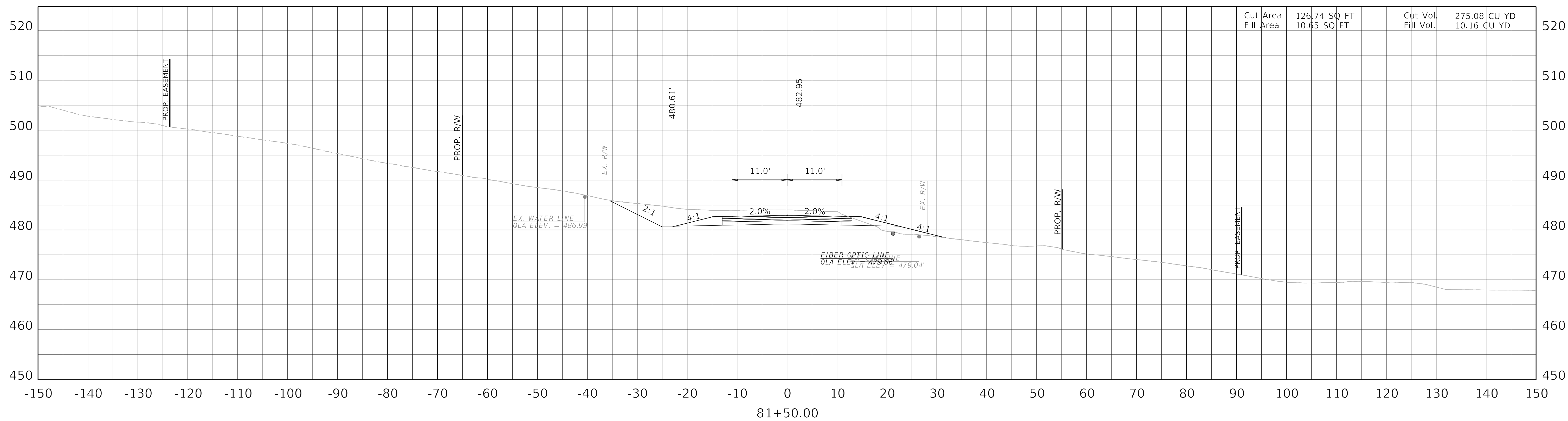
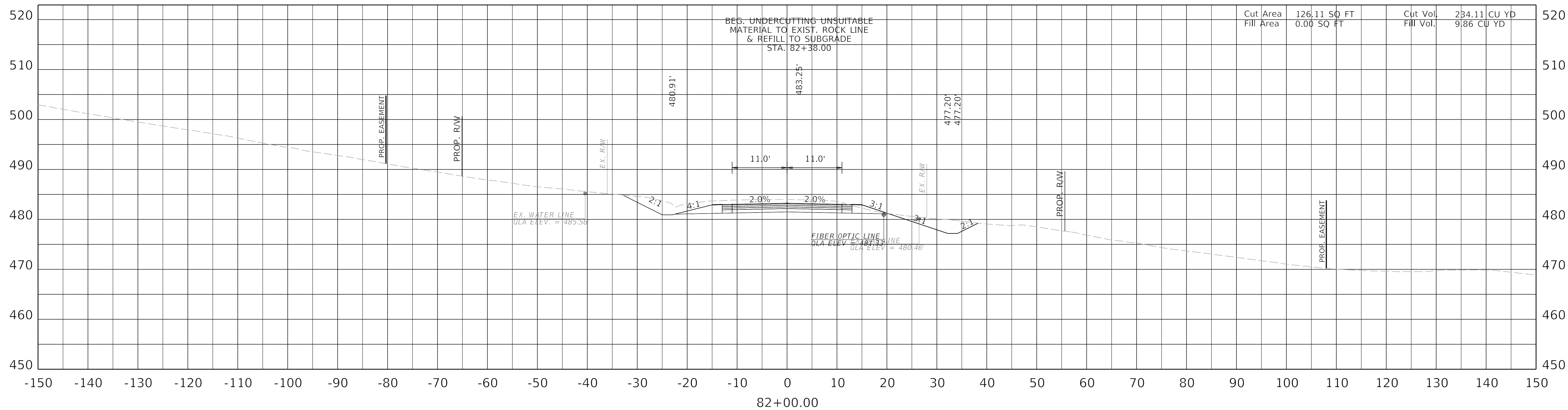
Cut Area	254.14 SQ FT	Cut Vol.	538.80 CU YD
Fill Area	0.00 SQ FT	Fill Vol.	0.00 CU YD



SCALE: 1"=10'

KY 181 MAINLINE
STA 80+50 TO 81+00

FILE NAME: F:\ENGR\RD\355.05 KY 181 WIDENING - MUHLENBERG\PHASE II\CAD\PLAN PRODUCTION\SEC2_8802_R_CROSSSECTION.DGN
 USER: mmaxfield
 DATE PLOTTED: September 7, 2005
 OpenRoads Designer v10.14.4.4



SCALE: 1"=10'

KY 181 MAINLINE
STA 81+50 TO 82+00

FILE NAME: F:\ENGR\RD\355.05 KY 181 WIDENING - MUHLENBERG\PHASE II\CAD\PLAN PRODUCTION\SEC02_8802_R_CROSSSECTION.DGN

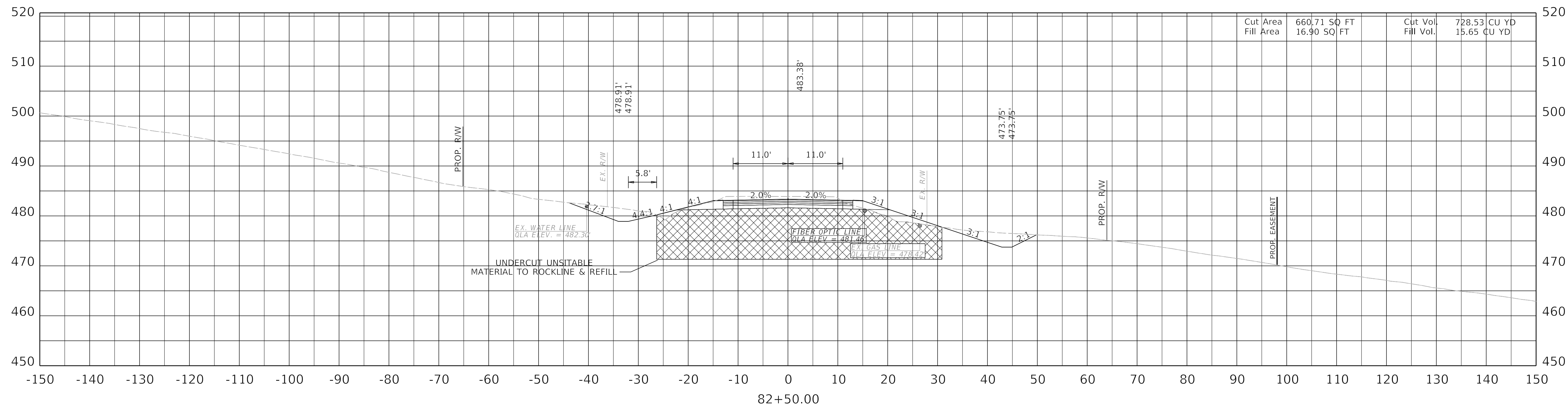
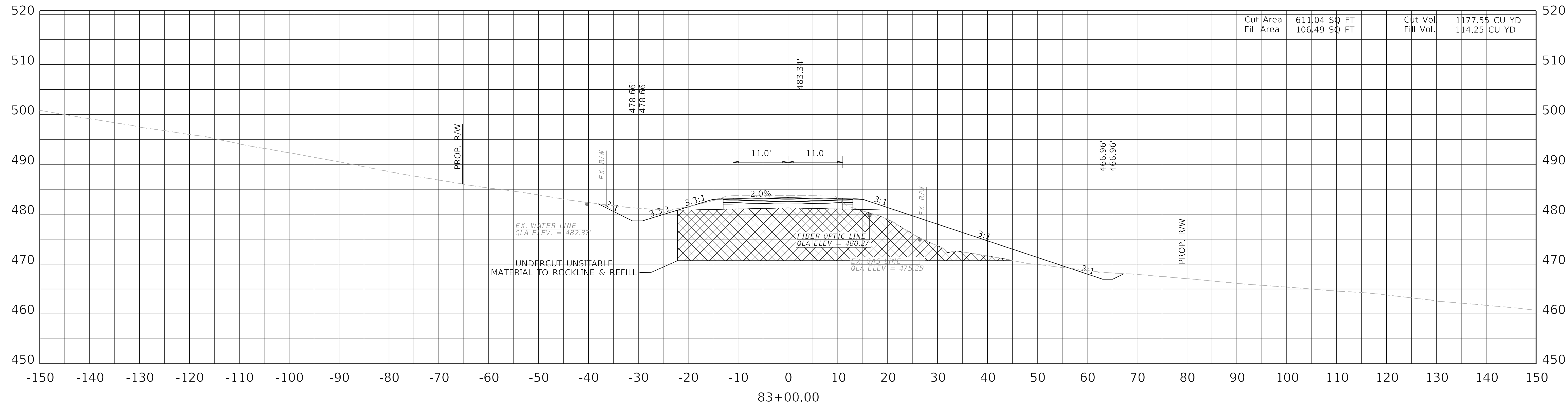
USER: mmaxfield
DATE PLOTTED: September 7, 2005

OpenRoads Designer v10.14.4.4

FILE NAME: F:\ENGR\RD\1955.05 KY 181 WIDENING - MUHLENBERG\PHASE II\CAD\PLAN PRODUCTION\XSEC2_8802_R_CROSSSECTION.DGN

USER: mmaxfield
DATE PLOTTED: September 7, 2005

OpenRoads Designer v10.14.4.4



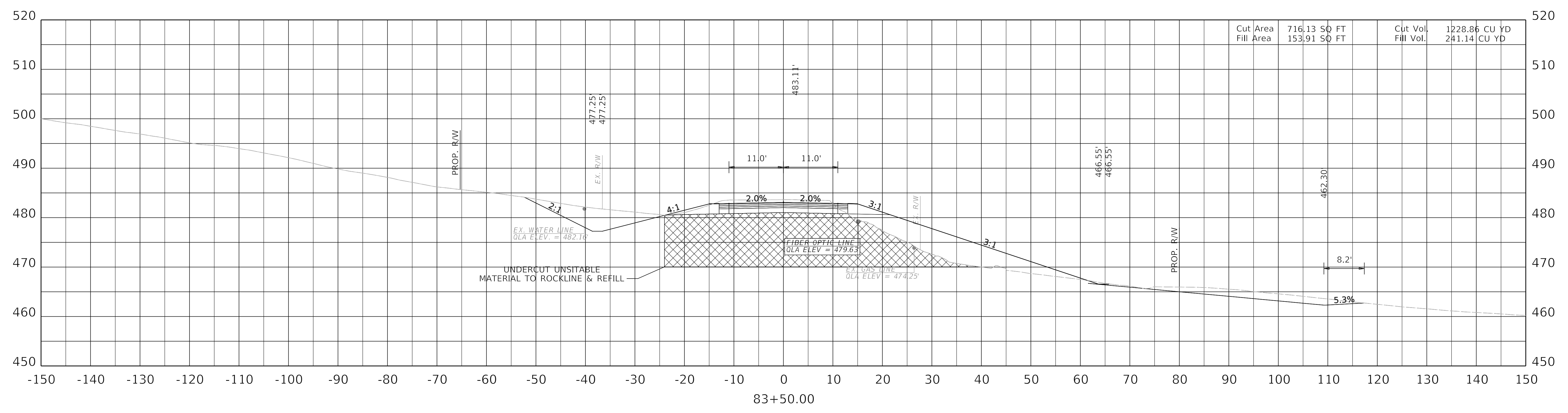
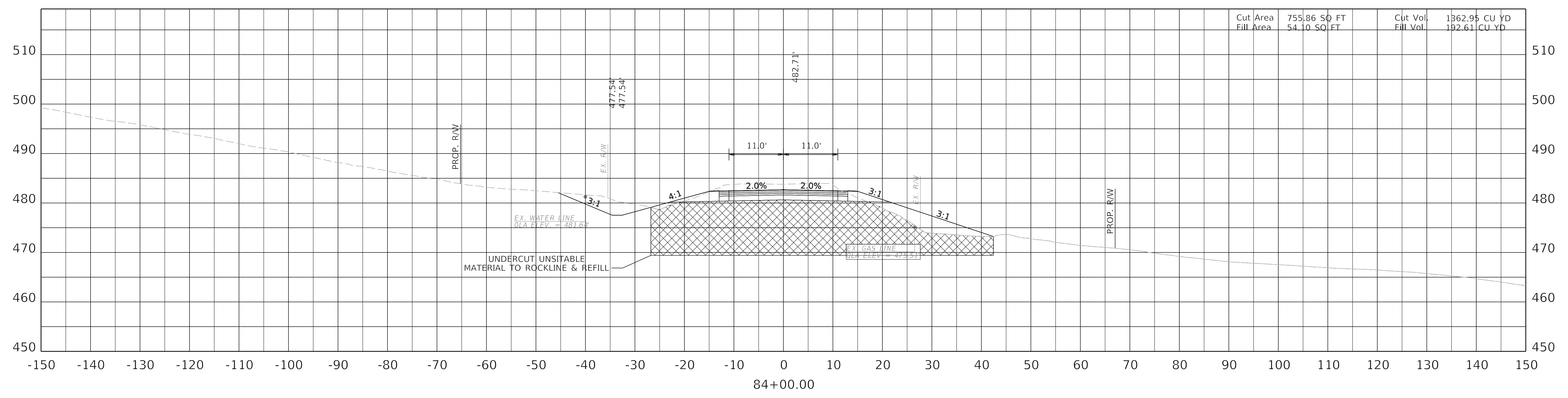
SCALE: 1"=10'

KY 181 MAINLINE
STA 82+50 TO 83+00

FILE NAME: F:\ENGR\RD\955.05 KY 181 WIDENING - MUHLENBERG\PHASE II\CAD\PLAN PRODUCTION\XSEC02_8802_R_CROSSSECTION.DGN

USER: mmaxfield
DATE PLOTTED: September 7, 2005

OpenRoads Designer v10.14.4



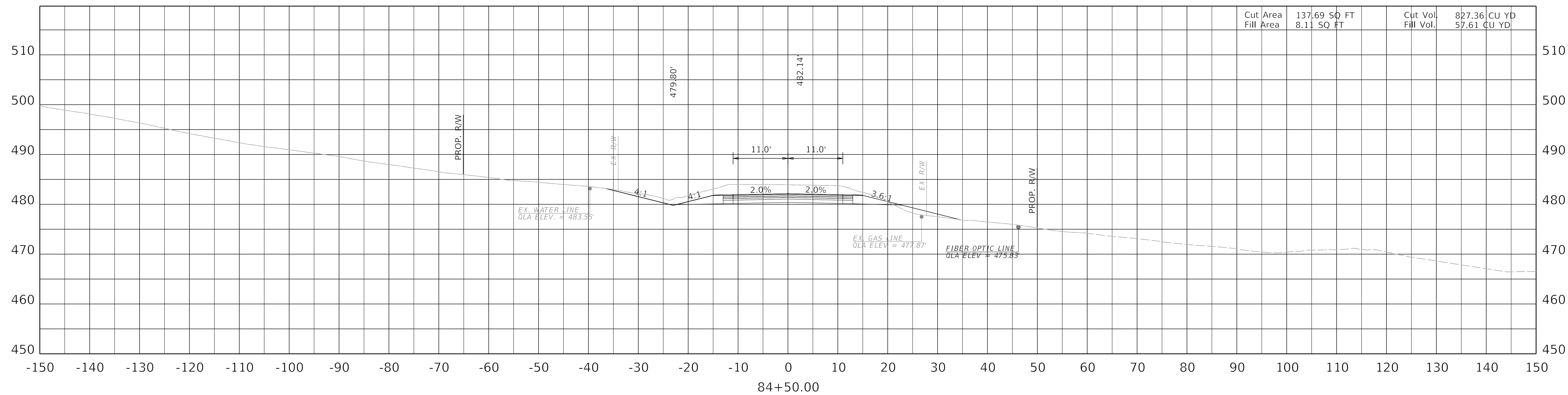
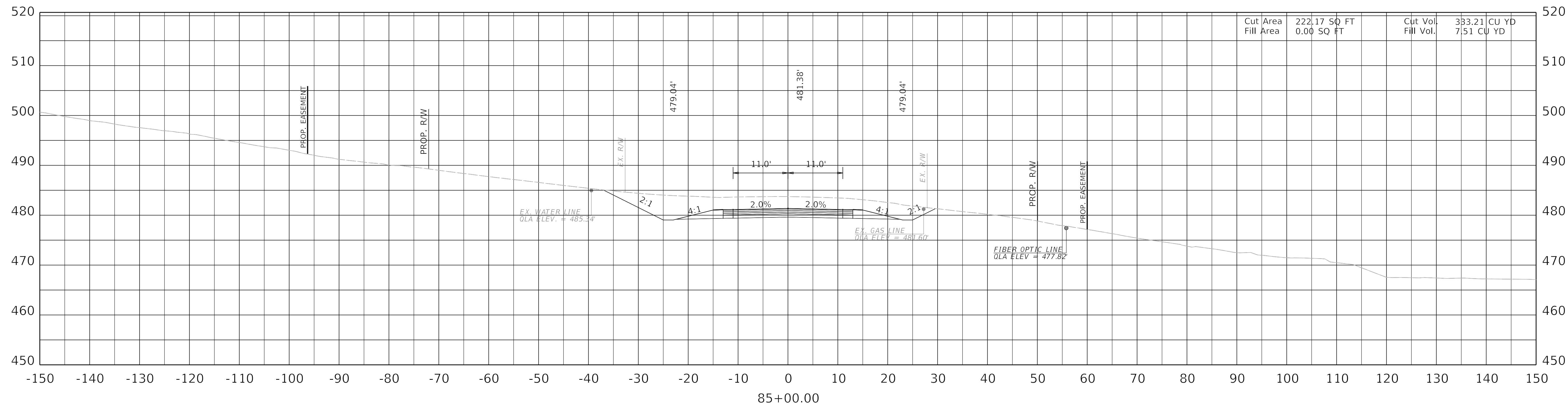
SCALE: 1"=10'

KY 181 MAINLINE
STA 83+50 TO 84+00

FILE NAME: F:\ENGR\RD\1955.05 KY 181 WIDENING - MUHLENBERG\PHASE II\CAD\PLAN PRODUCTION\XSEC02_8802_R_CROSSSECTION.DGN

USER: mmaxfield
DATE PLOTTED: September 7, 2005

OpenRoads Designer v10.14.4.4



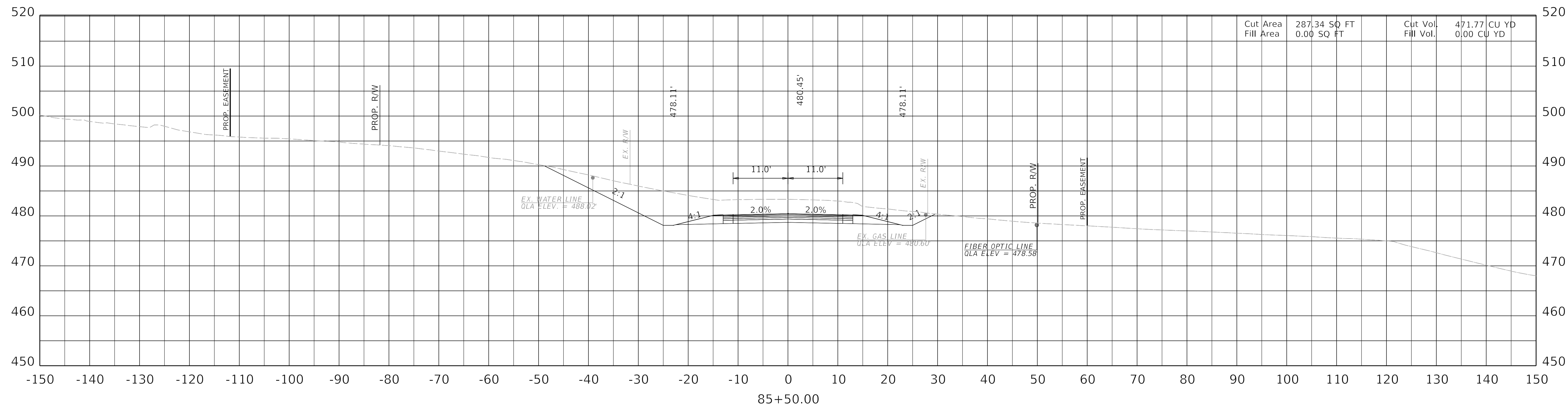
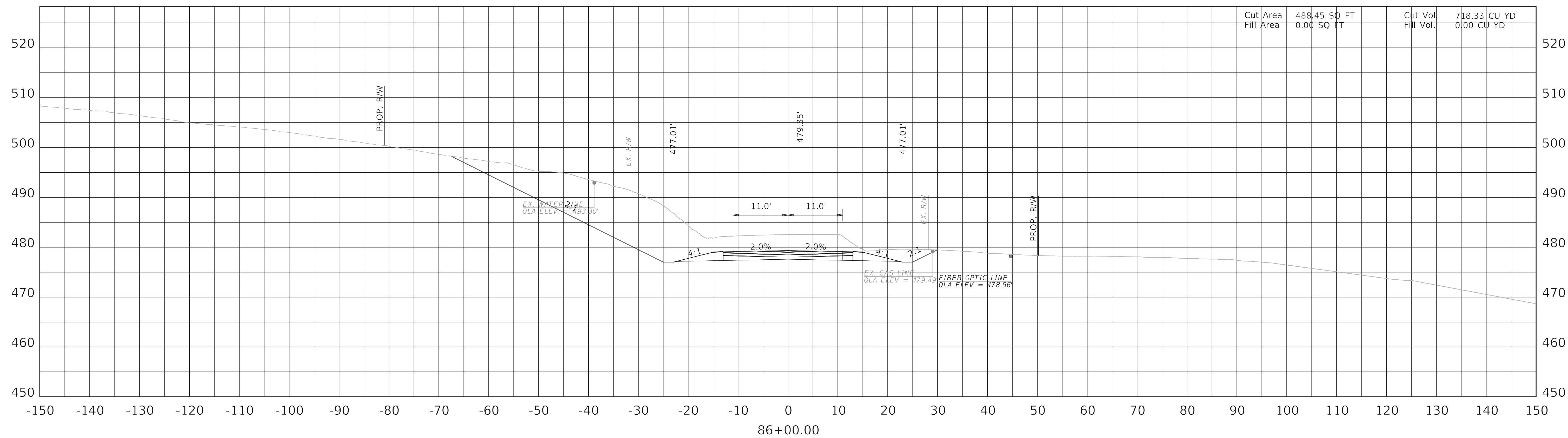
SCALE: 1"=10'

KY 181 MAINLINE
STA 84+50 TO 85+00

FILE NAME: F:\ENGR\RD\955.05 KY 181 WIDENING - MUHLENBERG\PHASE II\CAD\PLAN PRODUCTION\XSEC02_8802_R_CROSSSECTION.DGN

USER: mmaxfield
DATE PLOTTED: September 7, 2005

OpenRoads Designer v10.14.4.4



SCALE: 1"=10'

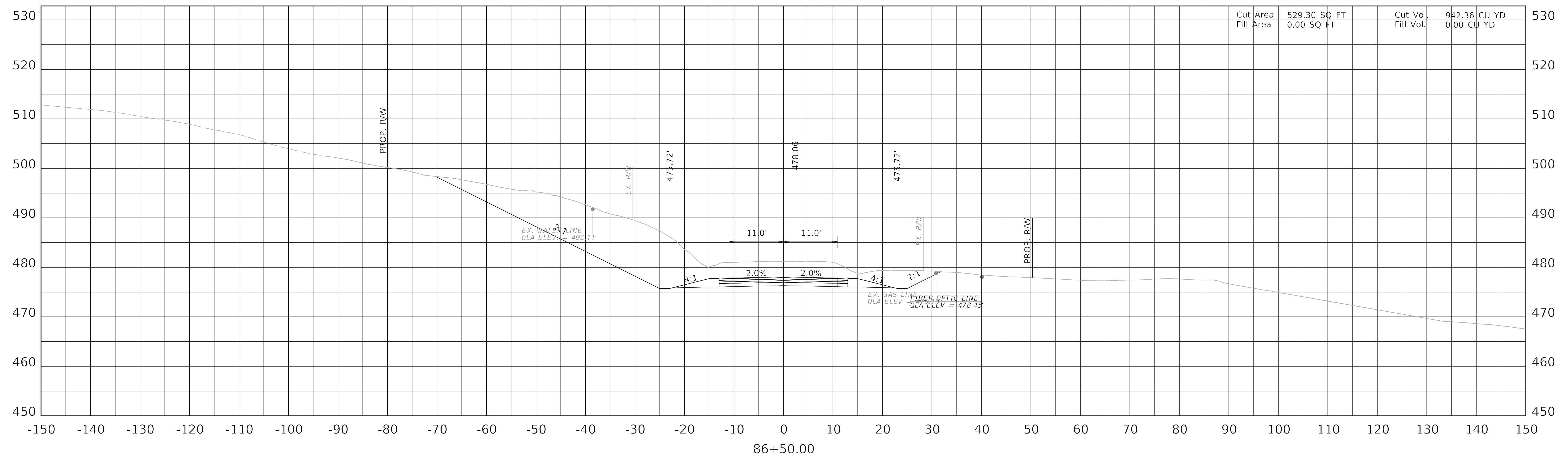
KY 181 MAINLINE
STA 85+50 TO 86+00

COUNTY OF	ITEM NO.	SHEET NO.
Muhlenberg	2-8802.00	X32

FILE NAME: F:\ENGR\RD\355.05 KY 181 WIDENING - MUHLENBERG\PHASE II\CAD\PLAN PRODUCTION\XSEC02_8802_R_CROSSSECTION.DGN

USER: mmaxfield
DATE PLOTTED: September 7, 2005

OpenRoads Designer v10.14.4.4



SCALE: 1"=10'

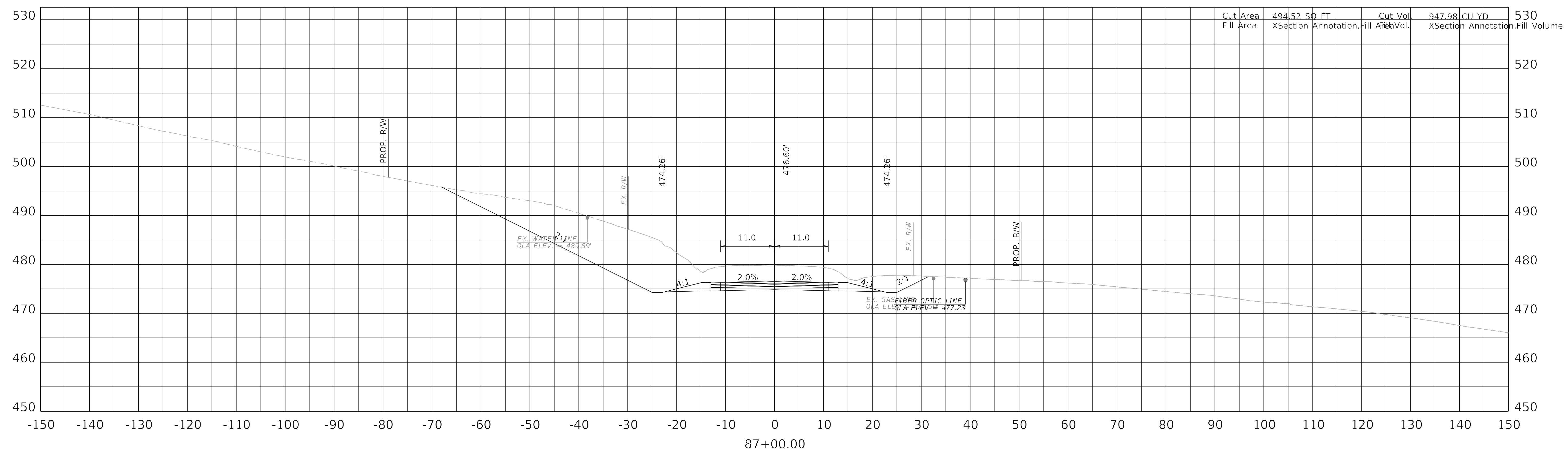
KY 181 MAINLINE
STA 86+50

COUNTY OF	ITEM NO.	SHEET NO.
Muhlenberg	2-8802.00	X33

FILE NAME: F:\ENGR\RD\355.05 KY 181 WIDENING - MUHLENBERG\PHASE II\CAD\PLAN PRODUCTION\XSEC2_8802_R_CROSSSECTION.DGN

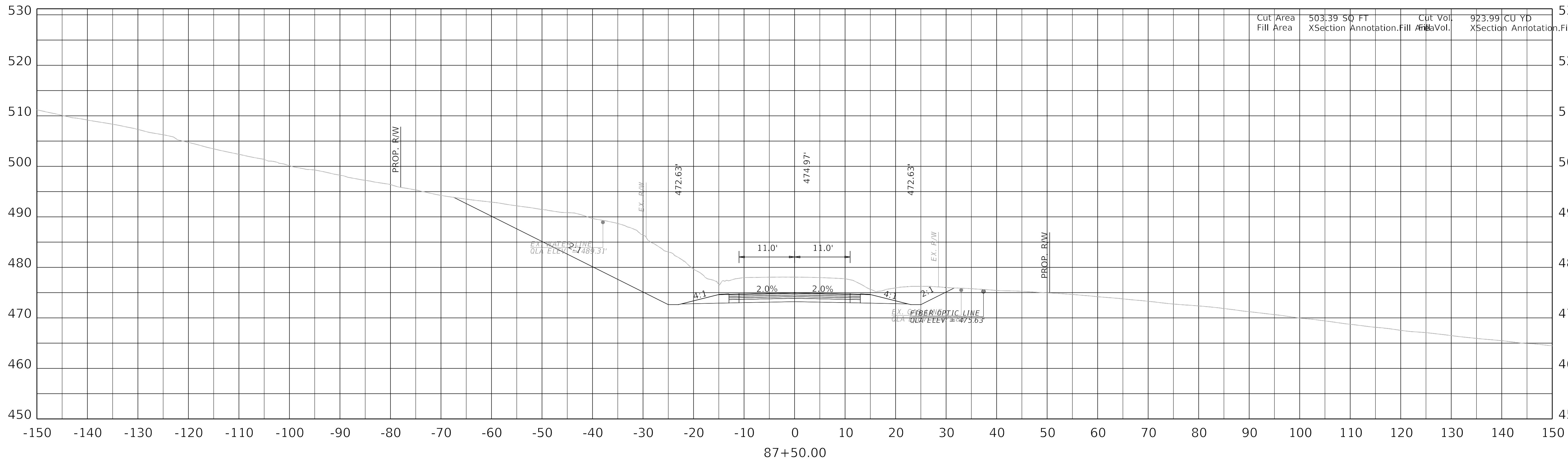
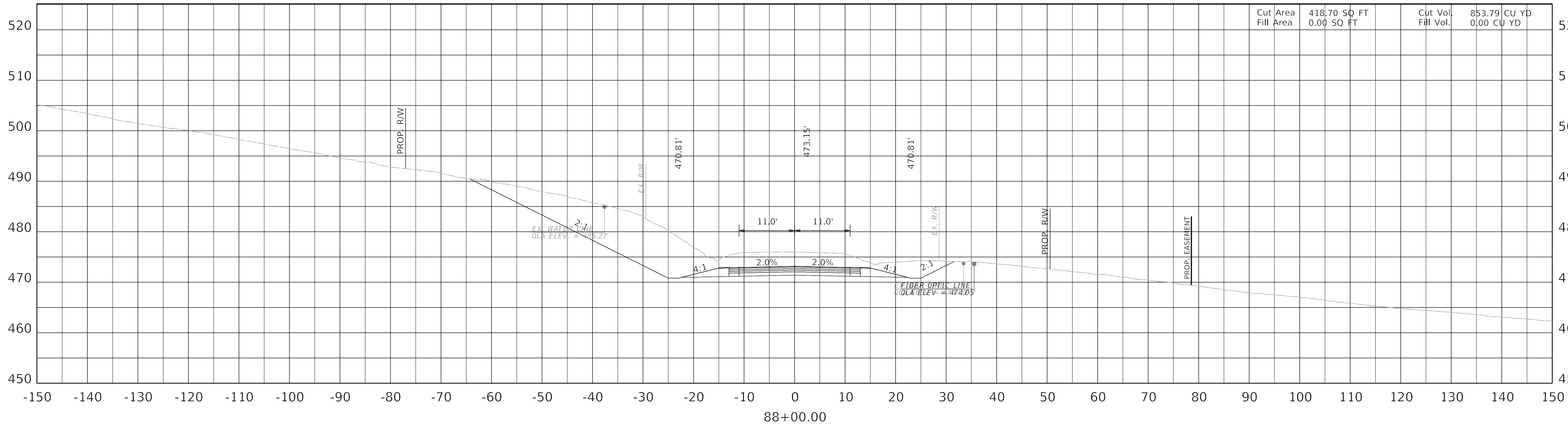
USER: mmaxfield
DATE PLOTTED: September 7, 2005

OpenRoads Designer v10.14.4.4



SCALE: 1"=10'

KY 181 MAINLINE
STA 87+00



SCALE: 1"=10'

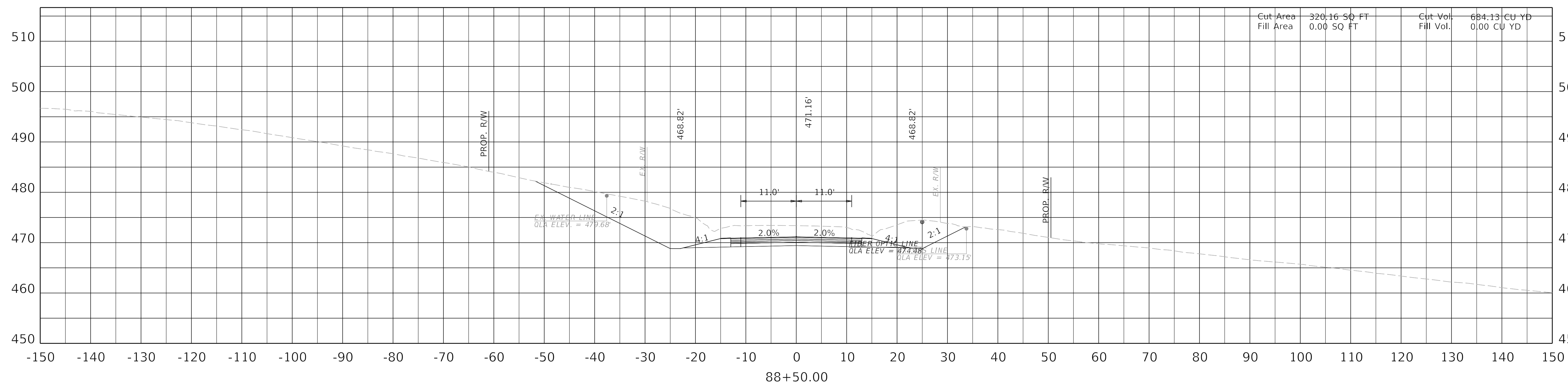
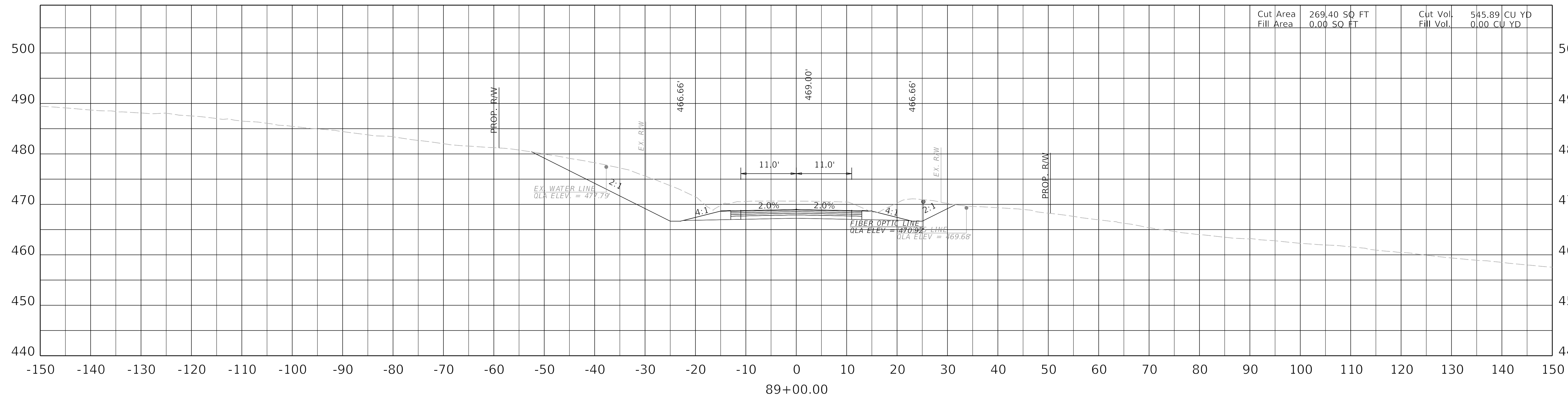
KY 181 MAINLINE
STA 87+50 TO 88+00

FILE NAME: F:\ENGR\RD\355.05 KY 181 WIDENING - MUHLENBERG\PHASE II\CAD\PLAN PRODUCTION\XSEC2_8802_R_CROSSSECTION.DGN
 USER: mmaxfield
 DATE PLOTTED: September 7, 2005
 OpenRoads Designer v10.14.4

FILE NAME: F:\ENGR\RD\1955.05 KY 181 WIDENING - MUHLENBERG\PHASE II\CAD\PLAN PRODUCTION\XSEC02_8802_R_CROSSSECTION.DGN

USER: mmaxfield
DATE PLOTTED: September 7, 2005

OpenRoads Designer v10.14.4



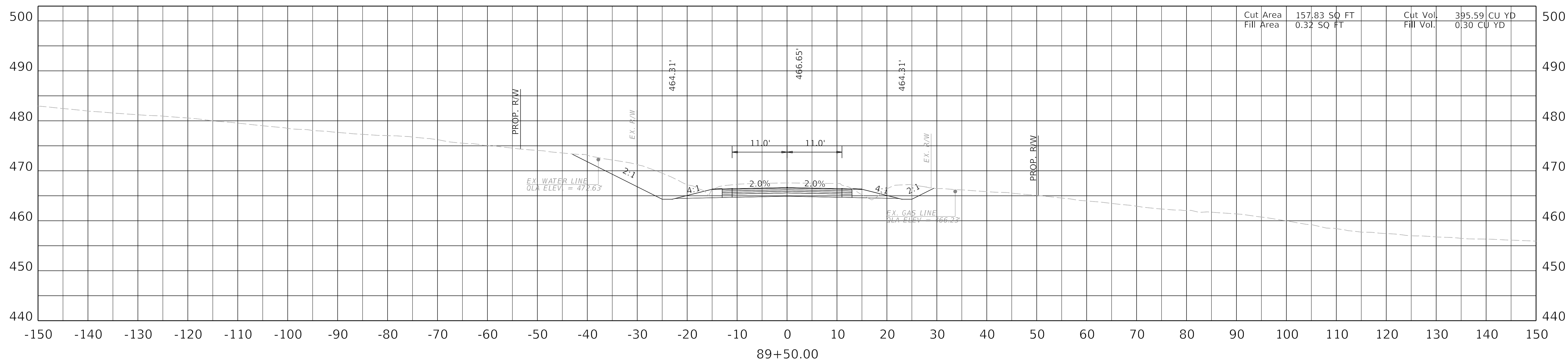
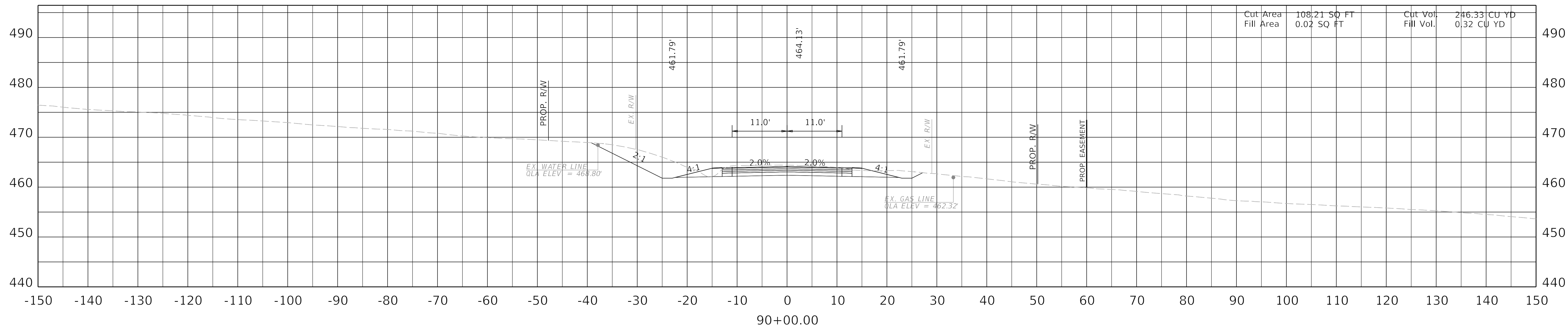
SCALE: 1"=10'

KY 181 MAINLINE
STA 88+50 TO 89+00

FILE NAME: F:\ENGR\RD\355.05 KY 181 WIDENING - MUHLENBERG\PHASE II\CAD\PLAN PRODUCTION\XSEC02_8802_R_CROSSSECTION.DGN

USER: mmaxfield
DATE PLOTTED: September 7, 2005

OpenRoads Designer v10.14.4.4



SCALE: 1"=10'

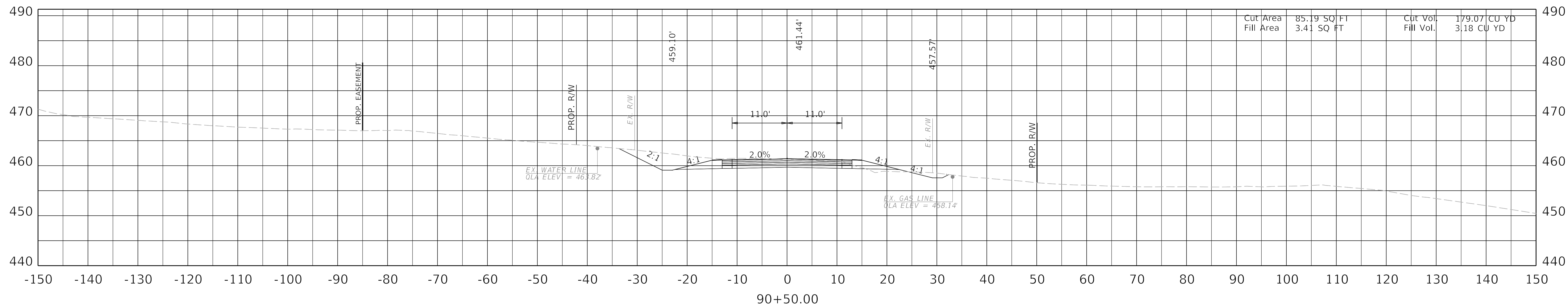
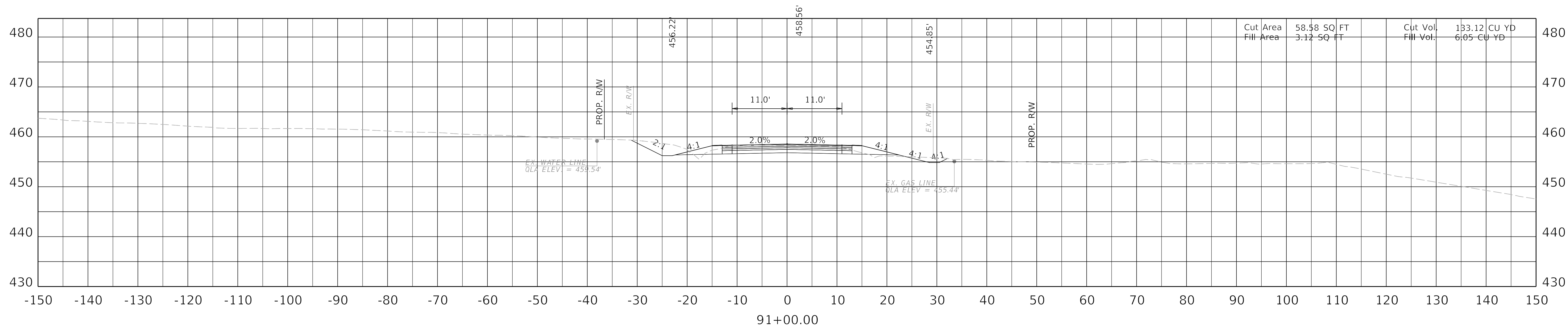
KY 181 MAINLINE
STA 89+50 TO 90+00

COUNTY OF	ITEM NO.	SHEET NO.
Muhlenberg	2-8802.00	X37

FILE NAME: F:\ENGR\RD\955.05 KY 181 WIDENING - MUHLENBERG\PHASE II\CAD\PLAN PRODUCTION\XSEC2_8802_R_CROSSSECTION.DGN

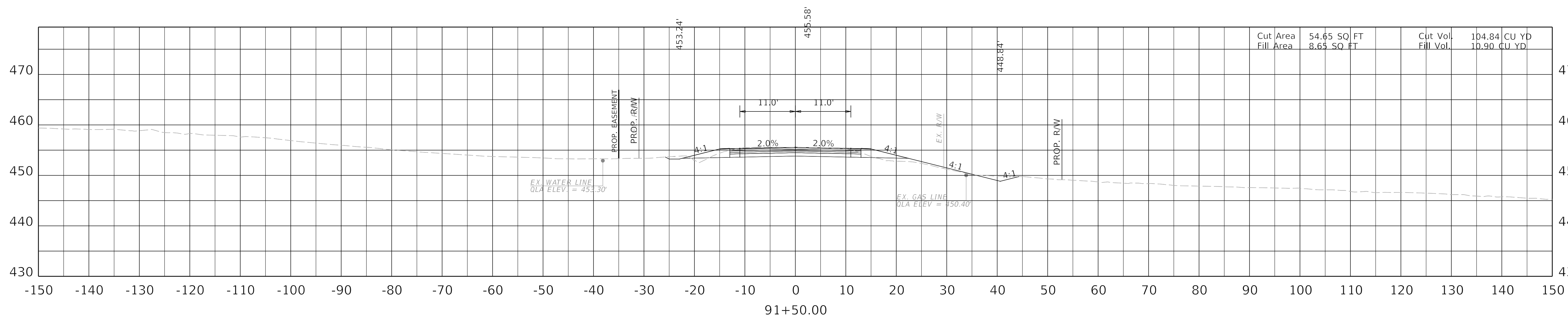
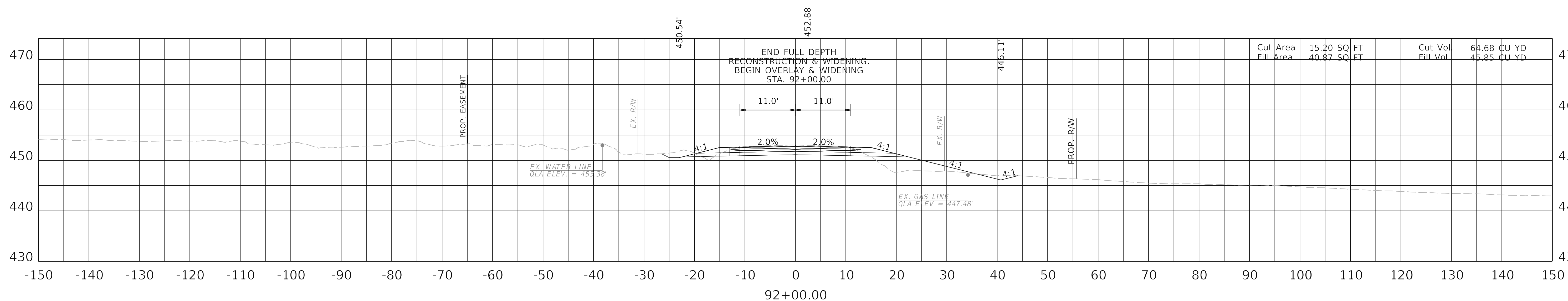
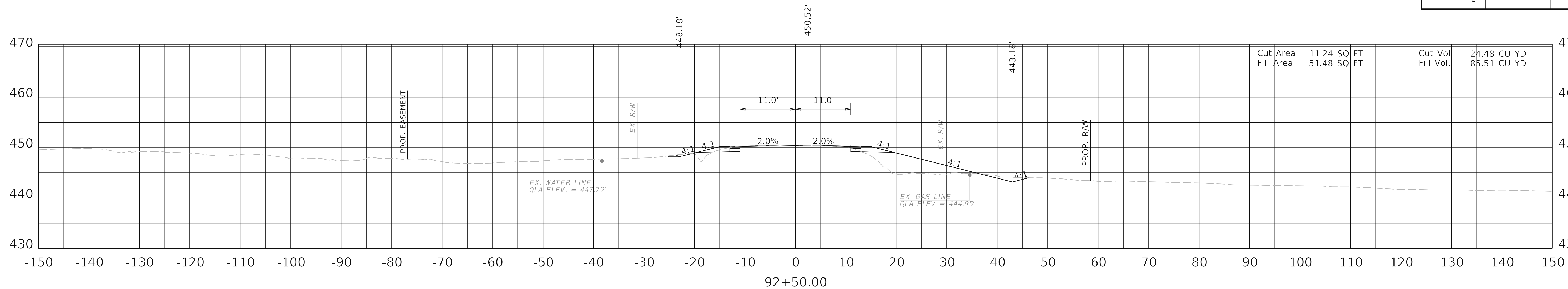
USER: mmaxfield
DATE PLOTTED: September 7, 2005

OpenRoads Designer v10.14.4.4



SCALE: 1"=10'

KY 181 MAINLINE
STA 90+50 TO 91+00



SCALE: 1"=10'

KY 181 MAINLINE
STA 91+50 TO 92+50

FILE NAME: F:\ENGR\RD 1955.05 KY 181 WIDENING - MUHLENBERG\PHASE II\CAD\PLAN PRODUCTION\SEC02_8802_R_CROSSSECTION.DGN

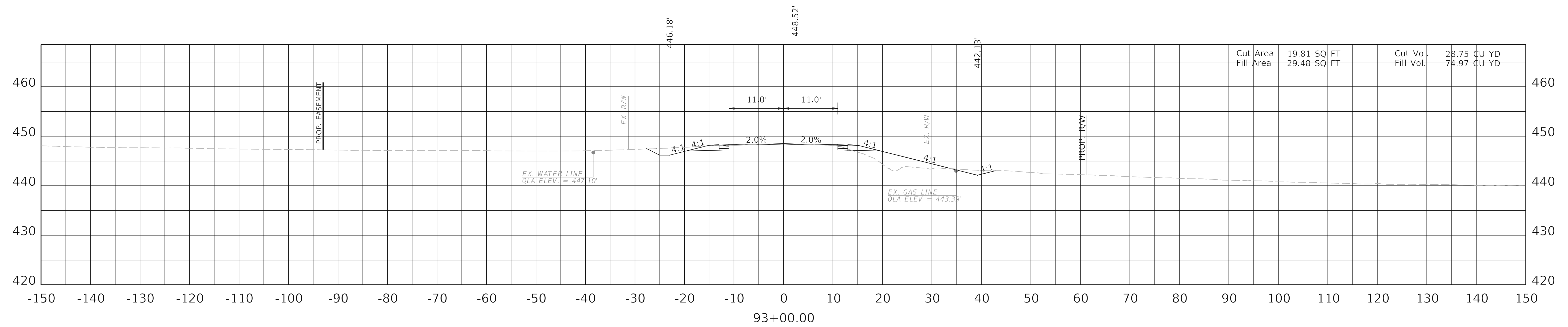
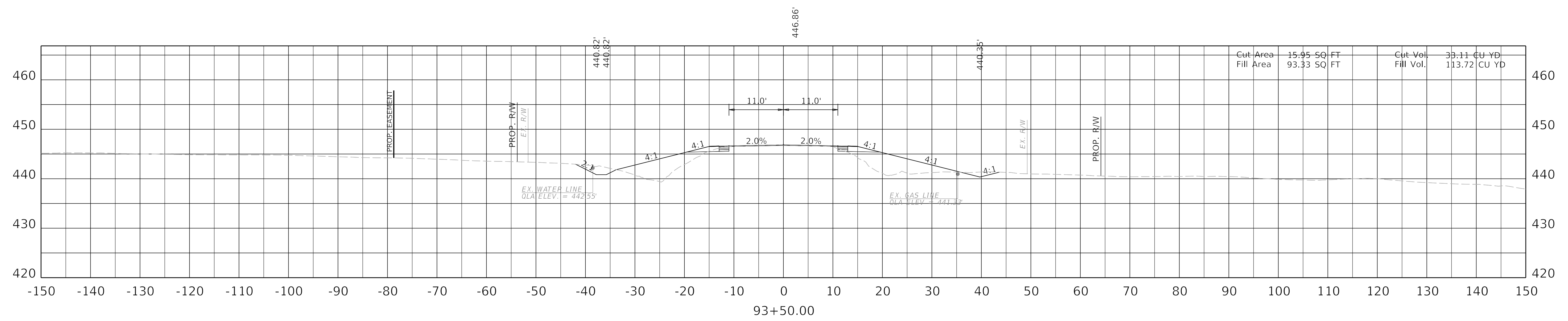
USER: mmaxfield
DATE PLOTTED: September 7, 2005

OpenRoads Designer v10.14.4.4

FILE NAME: F:\ENGR\RD\935.05 KY 181 WIDENING - MUHLENBERG\PHASE II\CAD\PLAN PRODUCTION\XSEC02_8802_R_CROSSSECTION.DGN

USER: mmaxfield
DATE PLOTTED: September 7, 2005

OpenRoads Designer v10.14.4.4



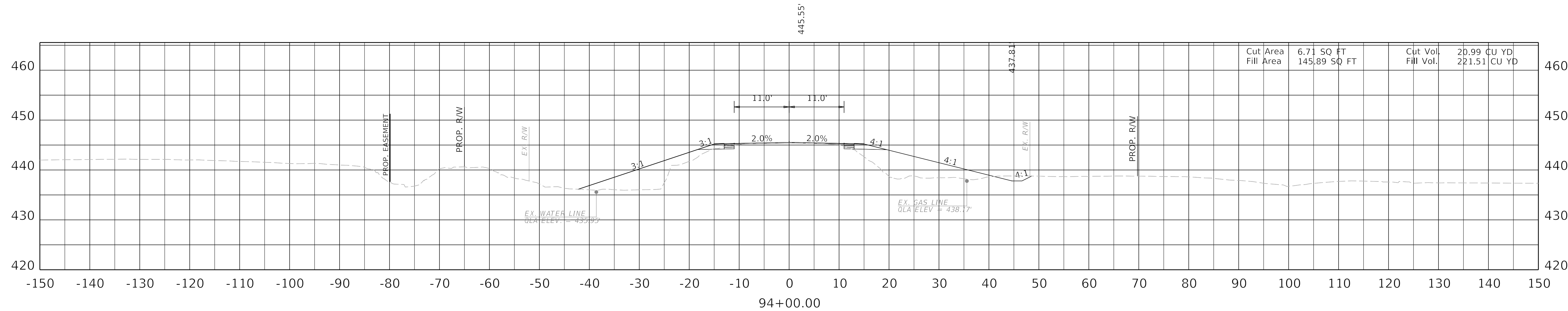
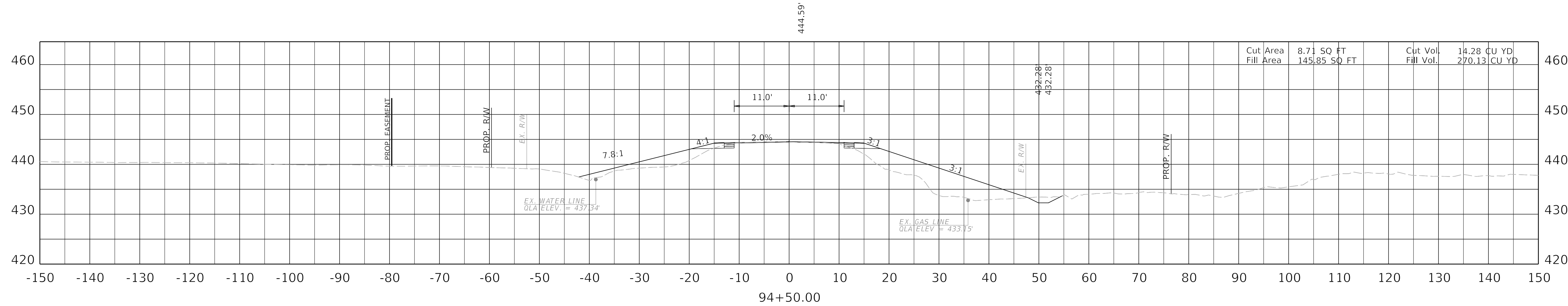
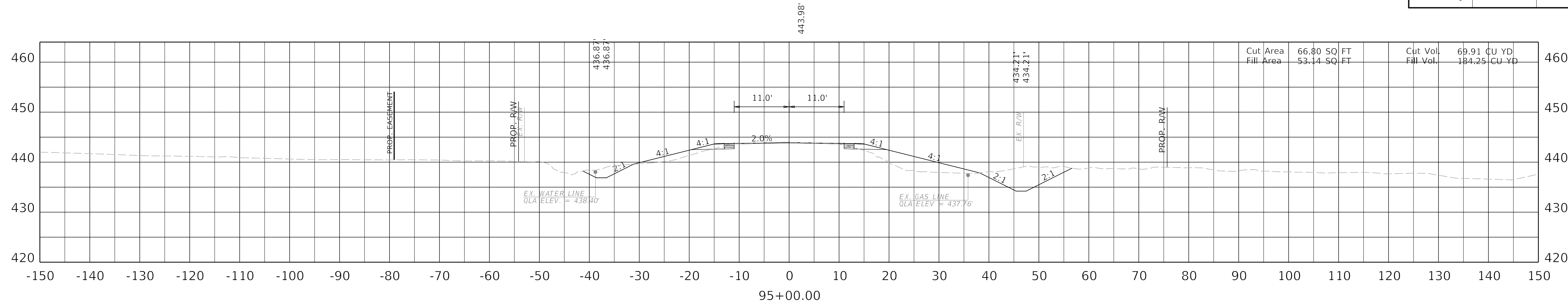
SCALE: 1"=10'

KY 181 MAINLINE
STA 93+00 TO 93+50

FILE NAME: F:\ENGR\RD\955.05 KY 181 WIDENING - MUHLENBERG\PHASE II\CAD\PLAN PRODUCTION\XSEC02_8802_R_CROSSSECTION.DGN

USER: mmaxfield
DATE PLOTTED: September 7, 2005

OpenRoads Designer v10.14.4.4



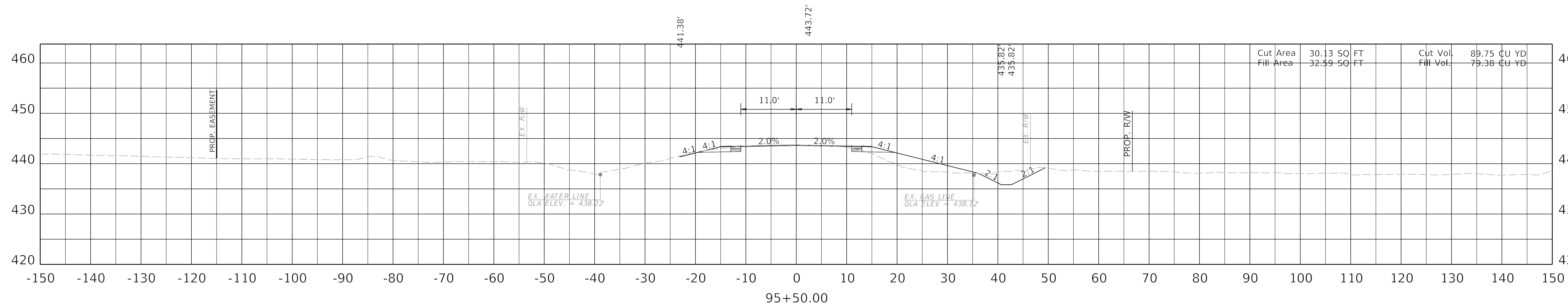
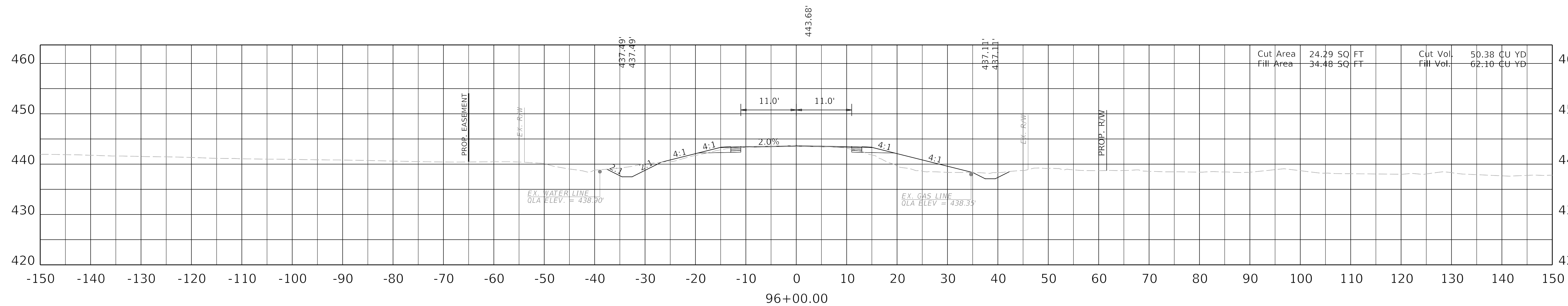
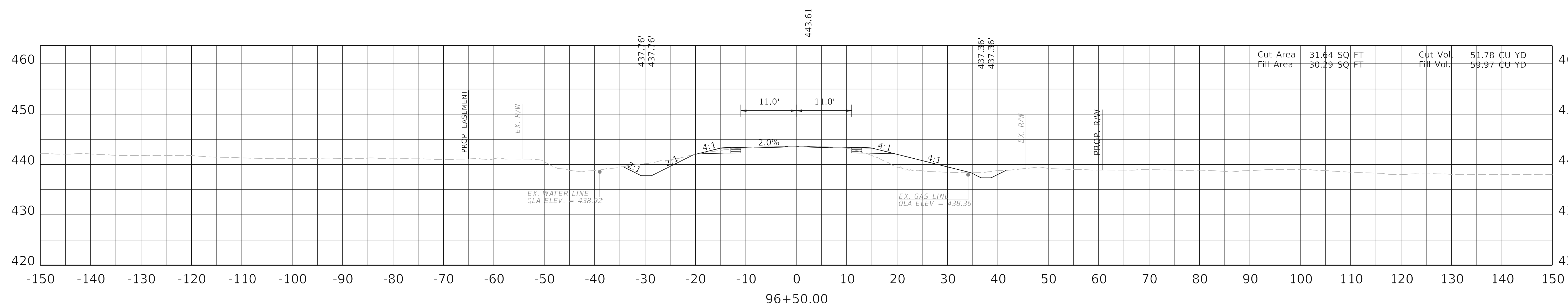
SCALE: 1"=10'

KY 181 MAINLINE
 STA 94+00 TO 95+00

FILE NAME: F:\ENGR\RD\955.05 KY 181 WIDENING - MUHLENBERG\PHASE II\CAD\PLAN PRODUCTION\XSEC2_8802_R_CROSSSECTION.DGN

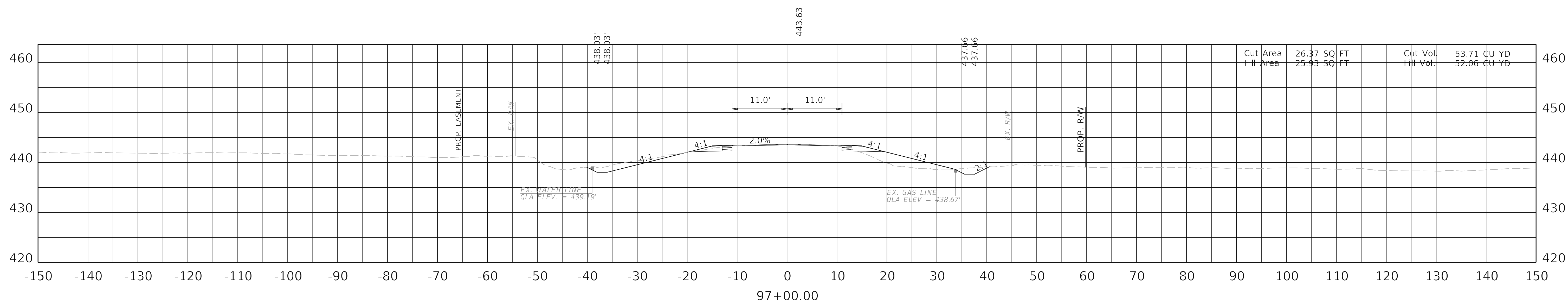
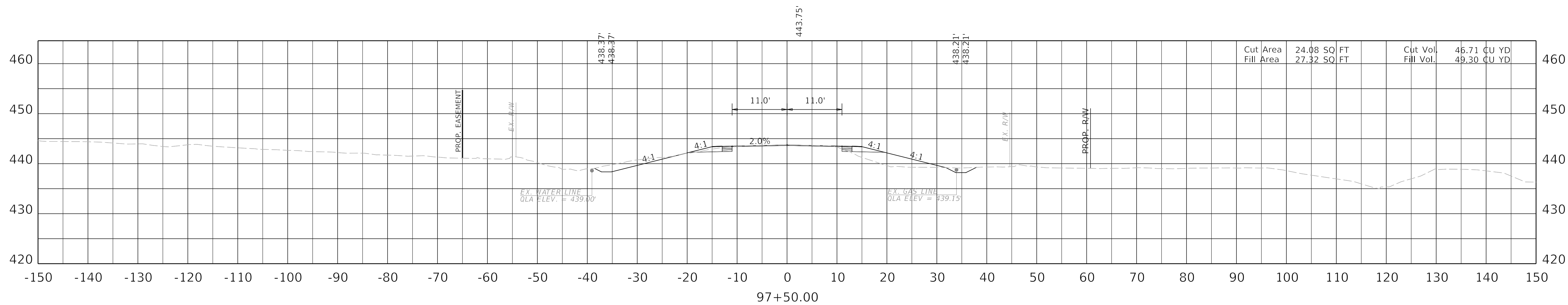
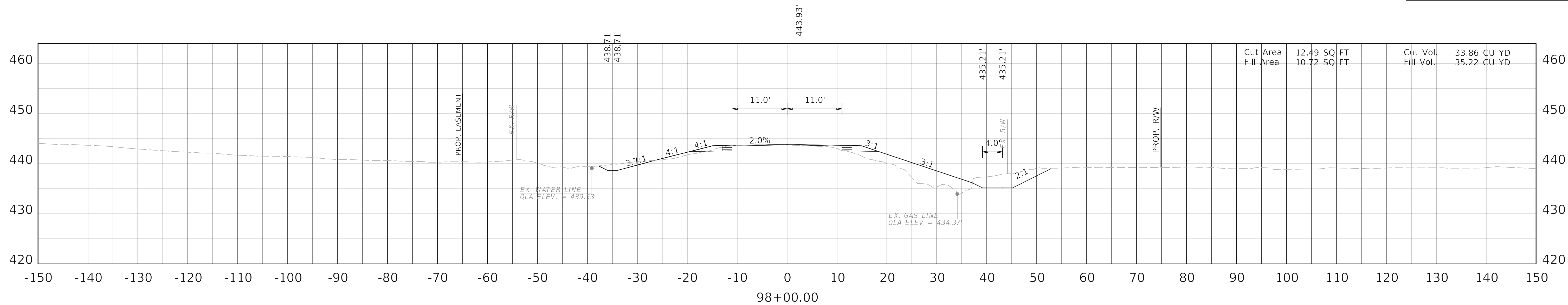
USER: mmaxfield
DATE PLOTTED: September 7, 2005

OpenRoads Designer v10.14.4.4



SCALE: 1"=10'

KY 181 MAINLINE
STA 95+50 TO 96+50



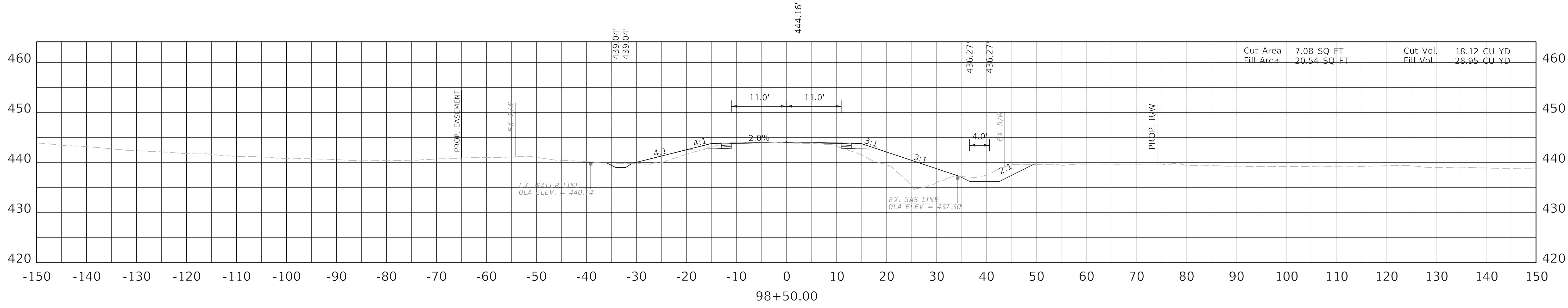
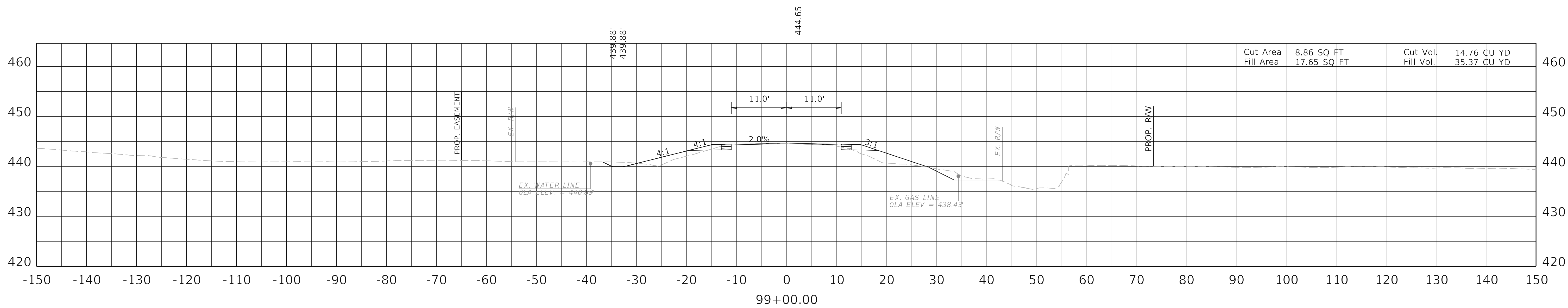
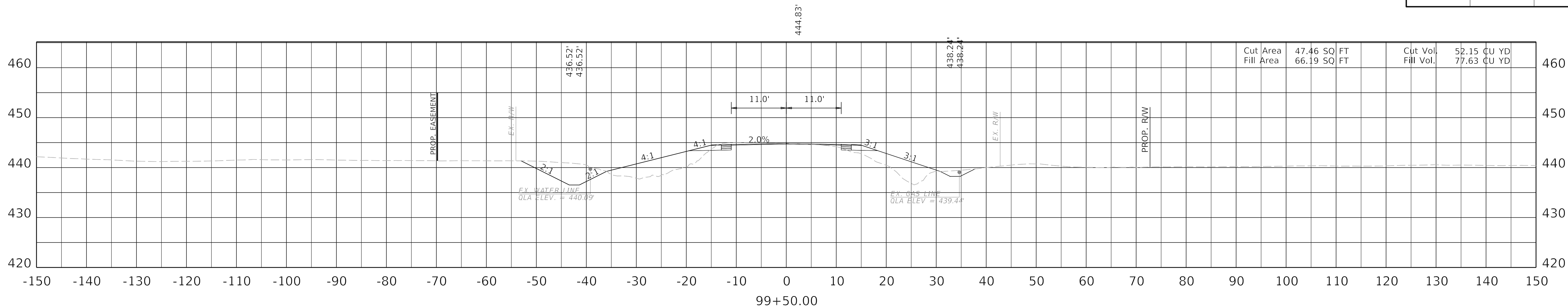
SCALE: 1"=10'

KY 181 MAINLINE
STA 97+00 TO 98+00

FILE NAME: F:\ENGR\RD\955.05 KY 181 WIDENING - MUHLENBERG\PHASE II\CAD\PLAN PRODUCTION\XSEC02_8802_R_CROSSSECTION.DGN

USER: mmaxfield
DATE PLOTTED: September 7, 2005

OpenRoads Designer v10.14.4.4



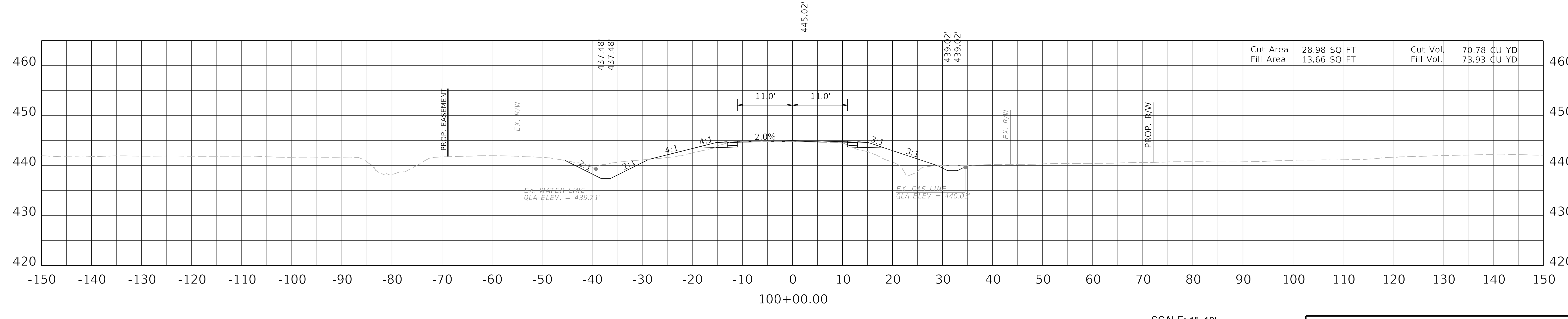
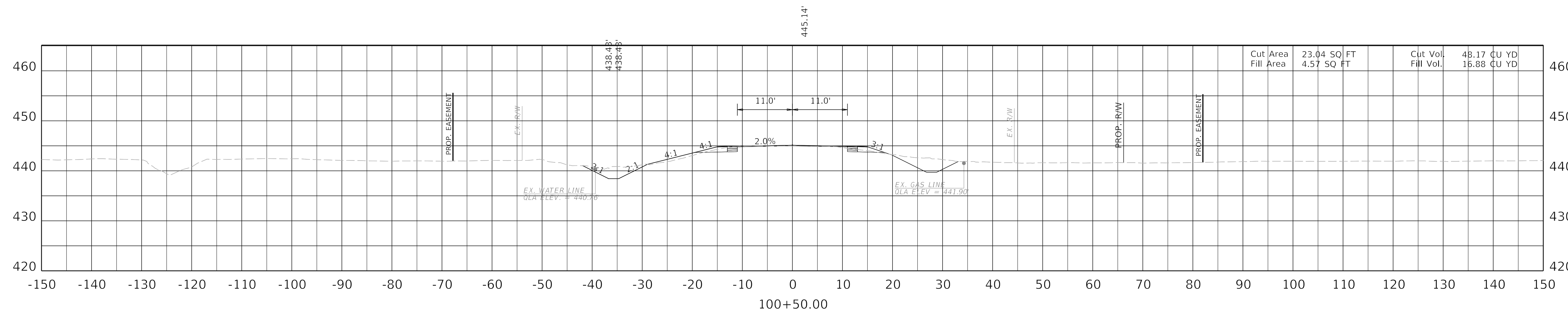
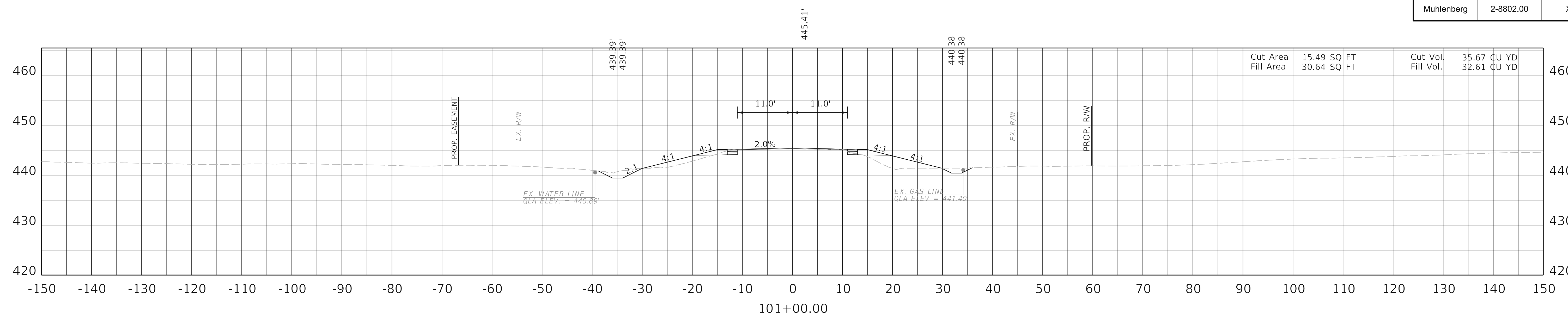
SCALE: 1"=10'

KY 181 MAINLINE
STA 98+50 TO 99+50

FILE NAME: F:\ENGR\RD\955.05 KY 181 WIDENING - MUHLENBERG\PHASE II\CAD\PLAN PRODUCTION\XSEC02_8802_R_CROSSSECTION.DGN

USER: mmaxfield
DATE PLOTTED: September 7, 2005

OpenRoads Designer v10.14.4.4



SCALE: 1"=10'

KY 181 MAINLINE
STA 100+00 TO 101+00

FILE NAME: F:\ENGR\RD\955.05 KY 181 WIDENING - MUHLENBERG\PHASE II\CAD\PLAN PRODUCTION\XSEC02_8802_R_CROSSSECTION.DGN

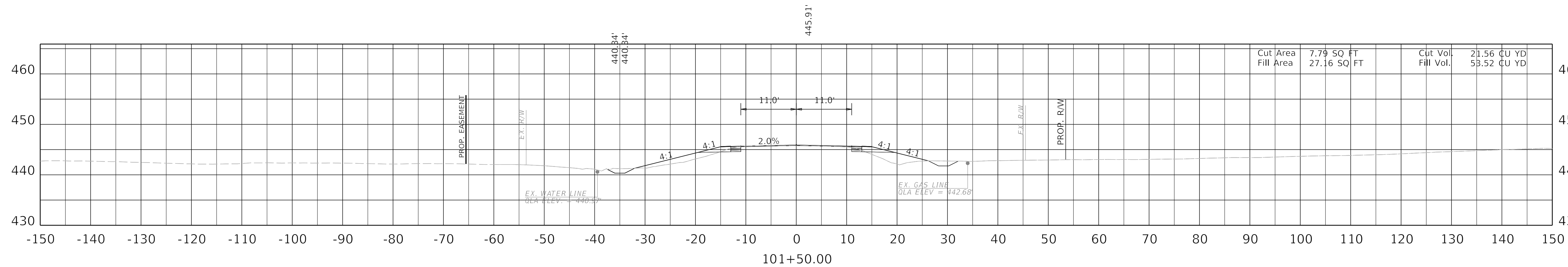
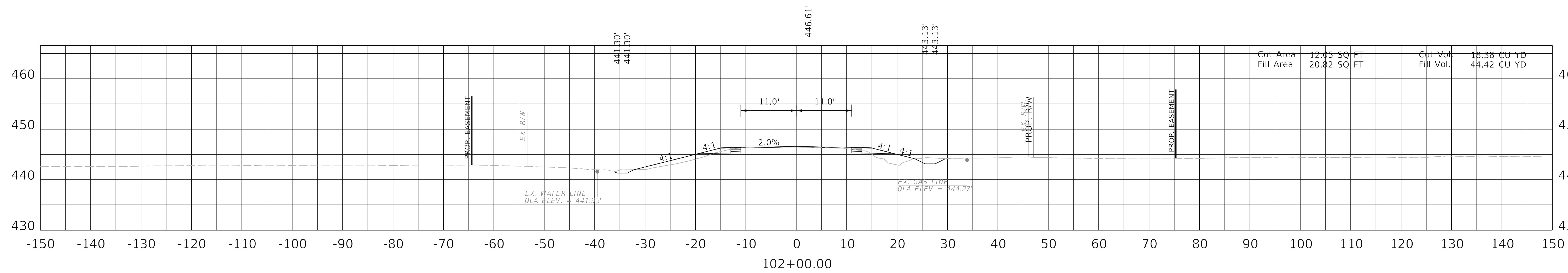
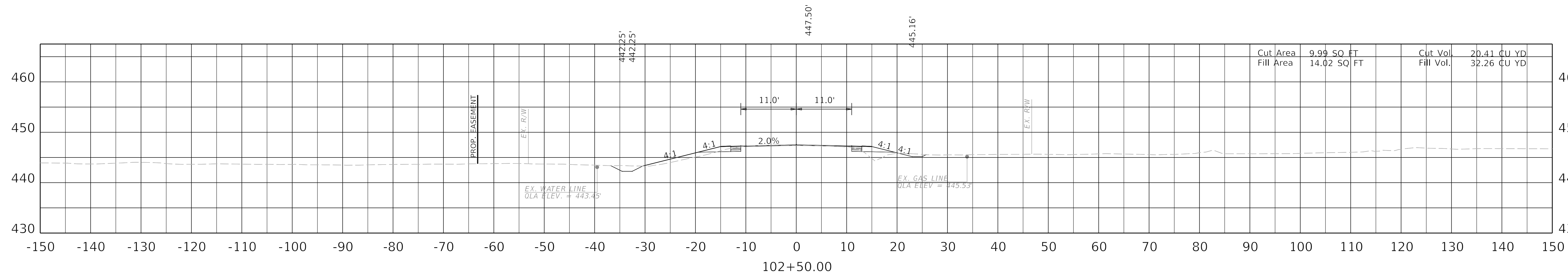
USER: mmaxfield
DATE PLOTTED: September 7, 2005

OpenRoads Designer v10.14.4.4

FILE NAME: F:\ENGR\RD\955.05 KY 181 WIDENING - MUHLENBERG\PHASE II\CAD\PLAN PRODUCTION\SEC2_8802_R_CROSSSECTION.DGN

USER: mmaxfield
DATE PLOTTED: September 7, 2005

OpenRoads Designer v10.14.4.4



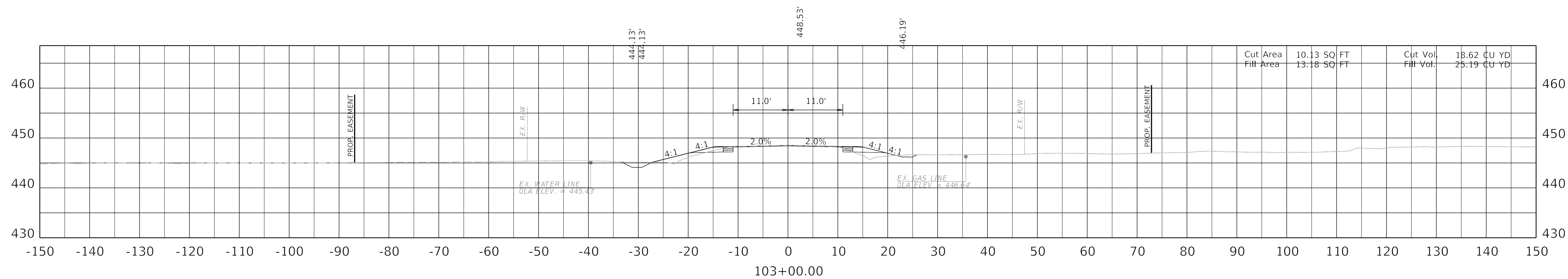
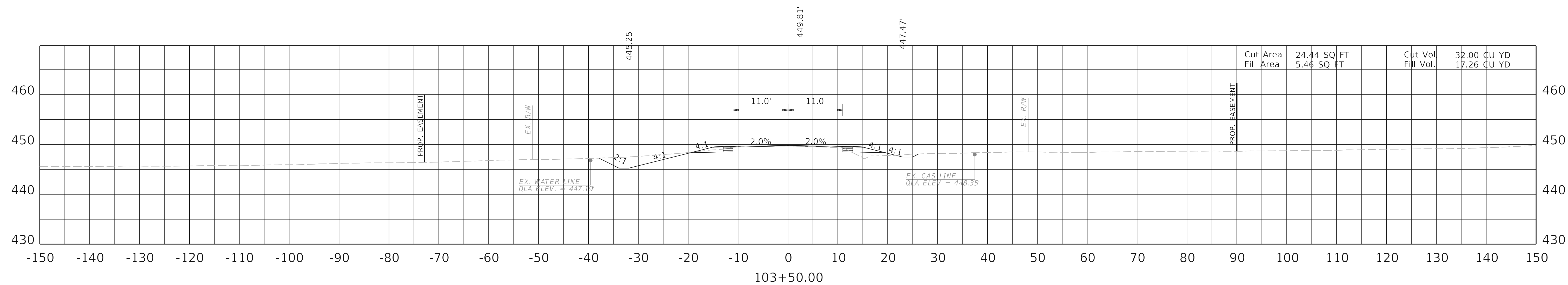
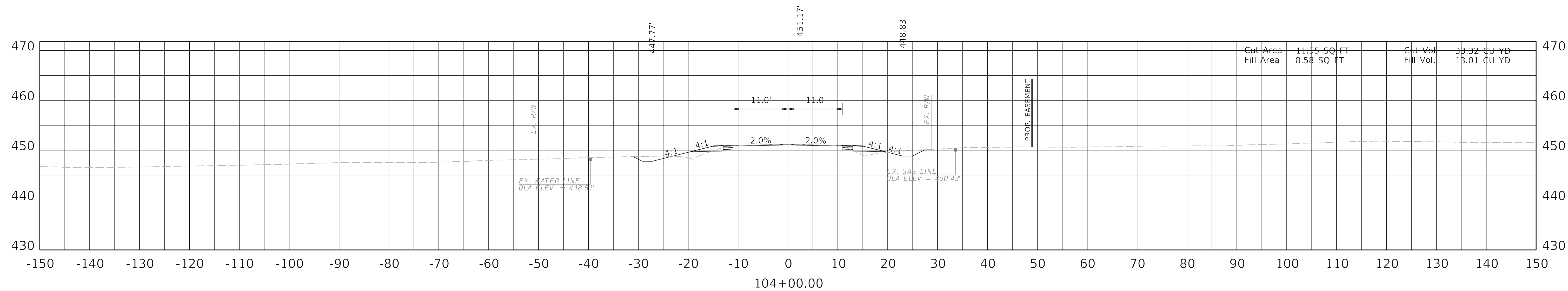
SCALE: 1"=10'

KY 181 MAINLINE
STA 101+50 TO 102+50

FILE NAME: F:\ENGR\RD\955.05 KY 181 WIDENING - MUHLENBERG\PHASE II\CAD\PLAN PRODUCTION\XSEC02_8802_R_CROSSSECTION.DGN

USER: mmaxfield
DATE PLOTTED: September 7, 2005

OpenRoads Designer v10.14.4.4



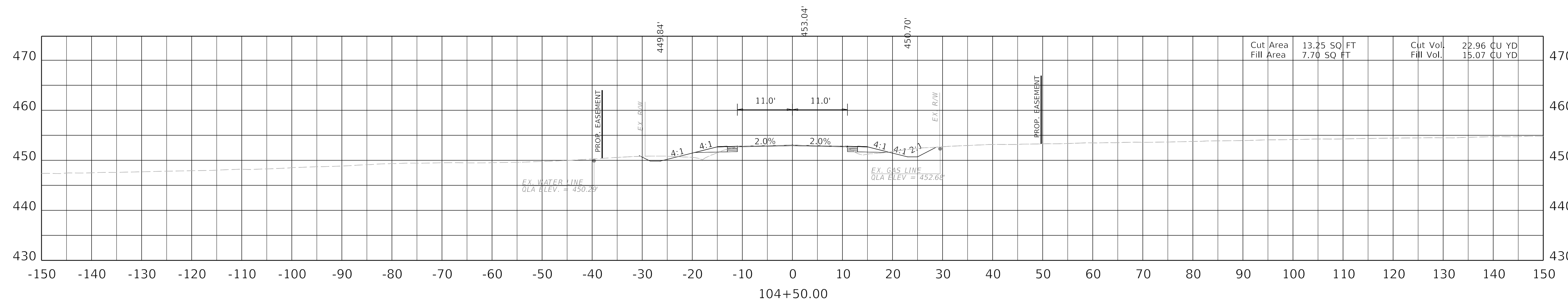
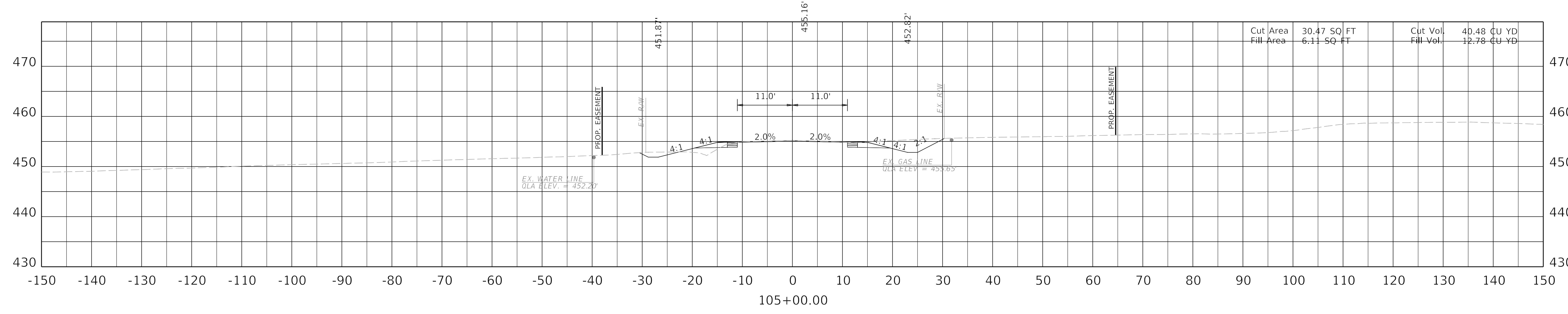
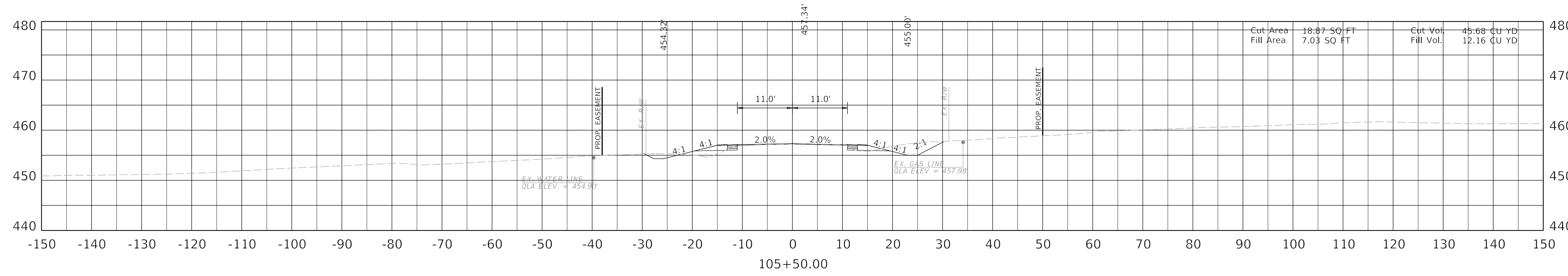
SCALE: 1"=10'

KY 181 MAINLINE
STA 103+00 TO 104+00

FILE NAME: F:\ENGR\RD\955.05 KY 181 WIDENING - MUHLENBERG\PHASE II\CAD\PLAN PRODUCTION\SEC02_8802_R_CROSSSECTION.DGN

USER: mmaxfield
DATE PLOTTED: September 7, 2005

OpenRoads Designer v10.14.4.4



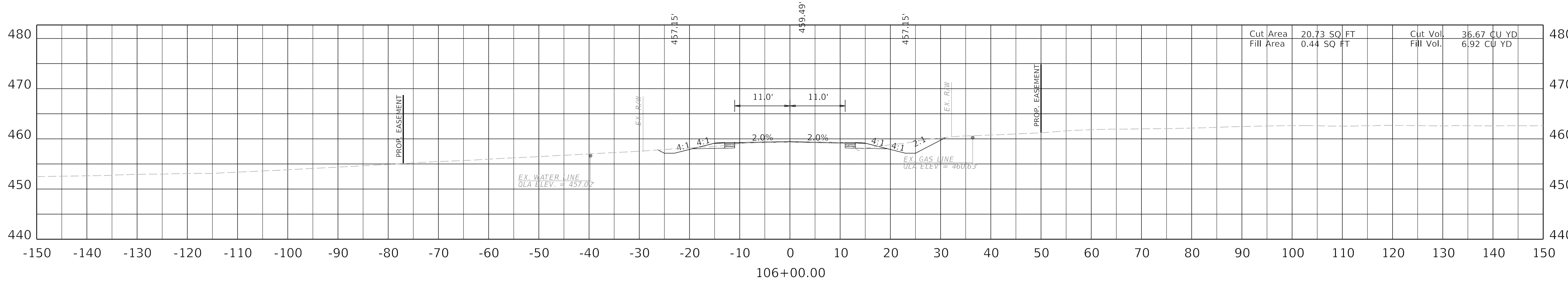
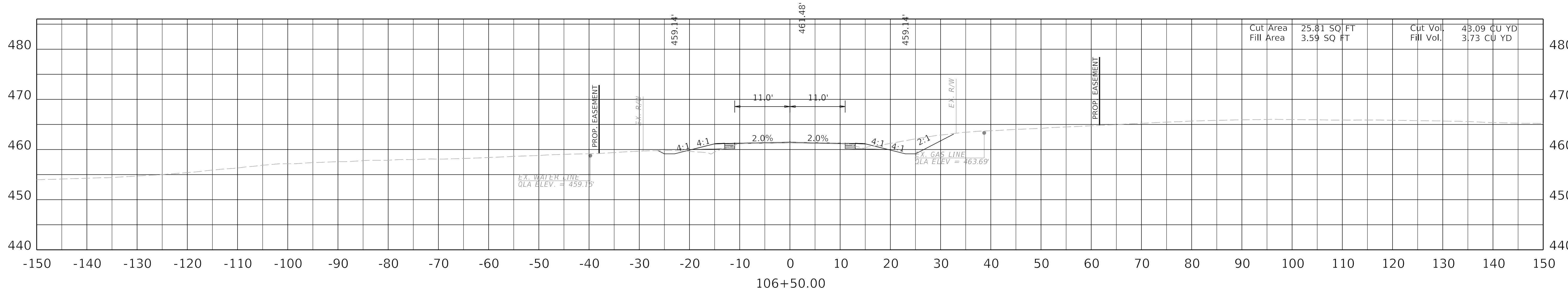
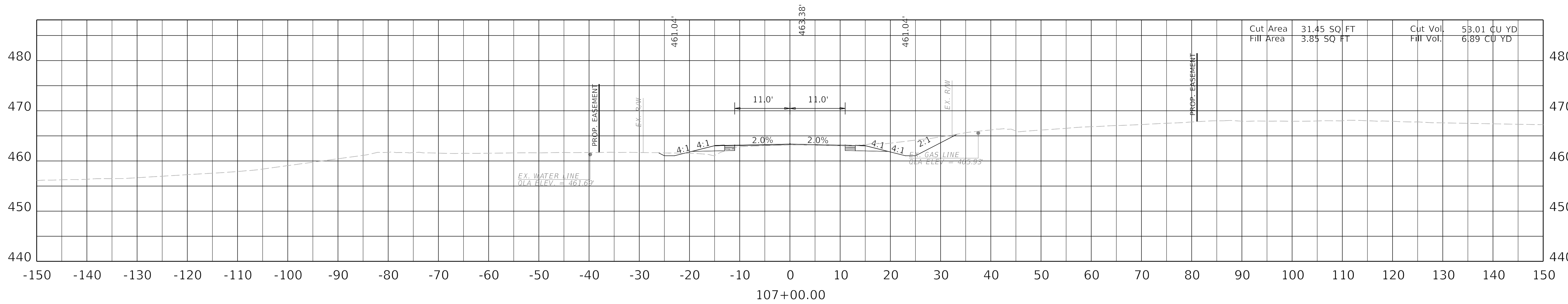
SCALE: 1"=10'

KY 181 MAINLINE
STA 104+50 TO 105+50

FILE NAME: F:\ENGR\RD 1955.05 KY 181 WIDENING - MUHLENBERG\PHASE II\CAD\PLAN PRODUCTION\SEC2_8802_R_CROSSSECTION.DGN

USER: mmaxfield
DATE PLOTTED: September 7, 2005

OpenRoads Designer v10.14.4.4



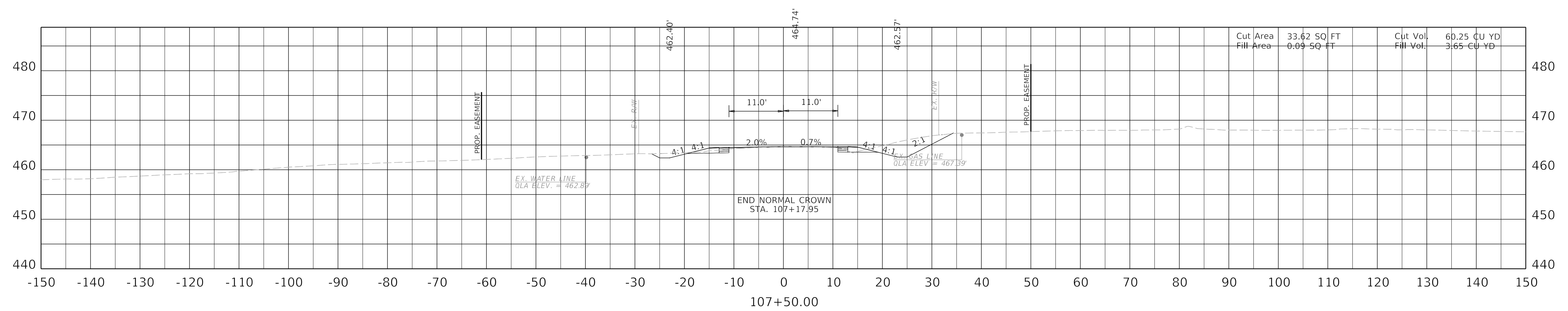
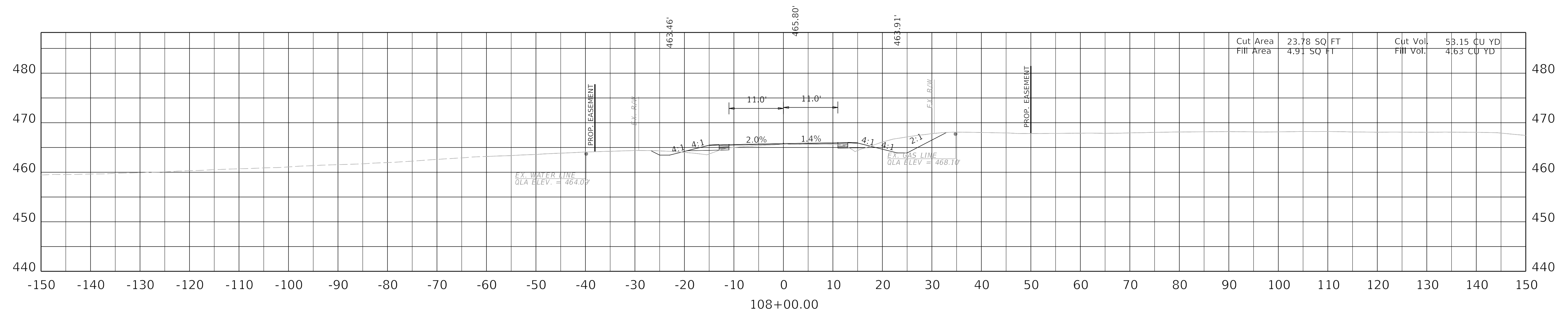
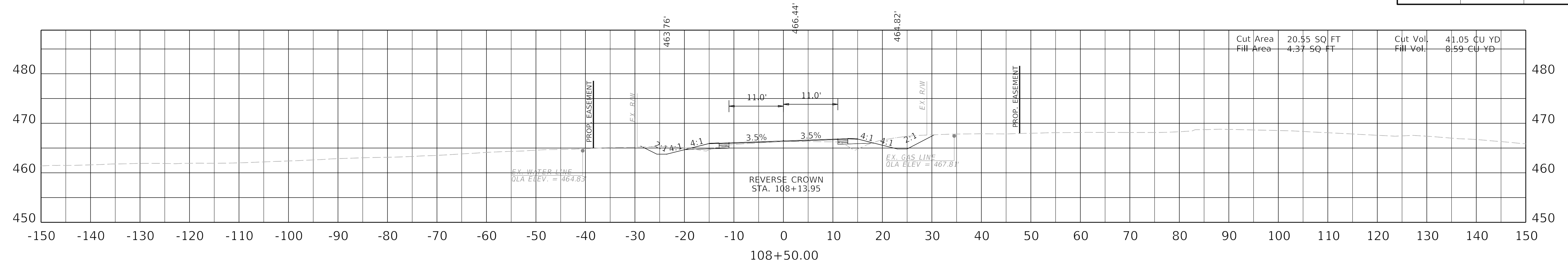
SCALE: 1"=10'

KY 181 MAINLINE
STA 106+00 TO 107+00

FILE NAME: F:\ENGR\RD\1955.05 KY 181 WIDENING - MUHLENBERG\PHASE II\CAD\PLAN PRODUCTION\SEC2_8802_R_CROSSSECTION.DGN

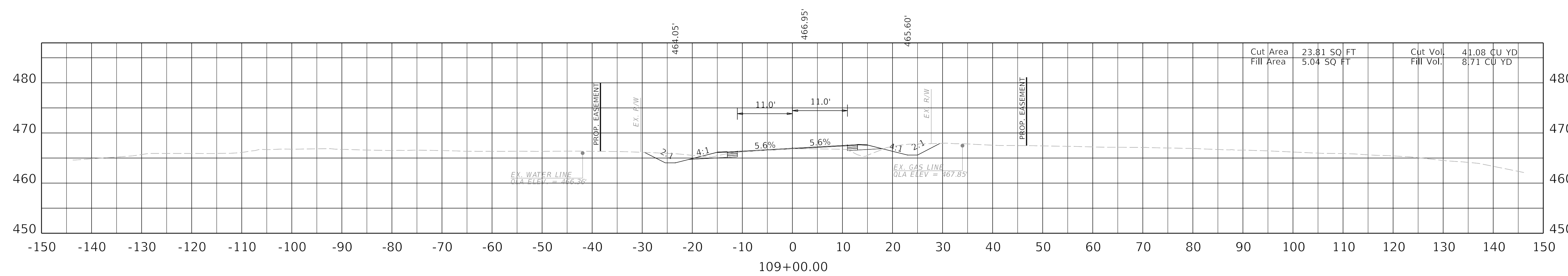
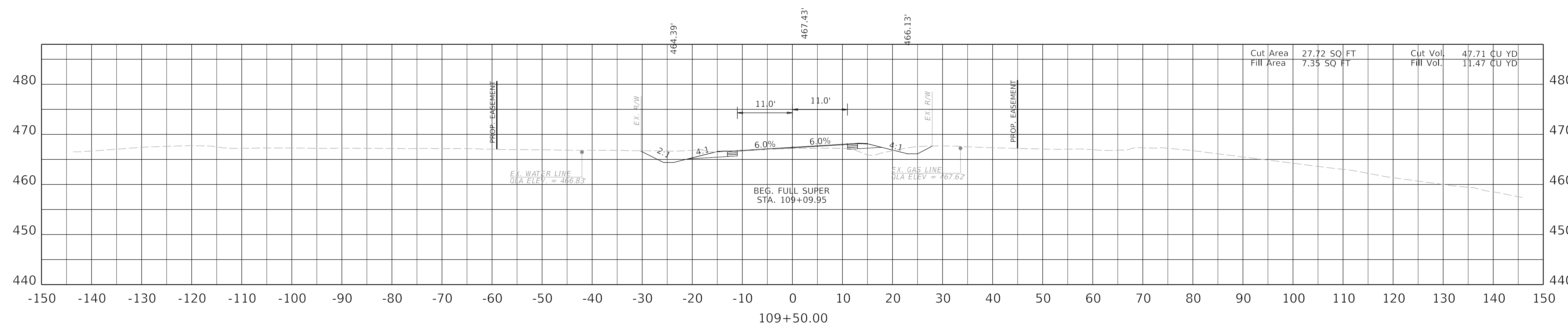
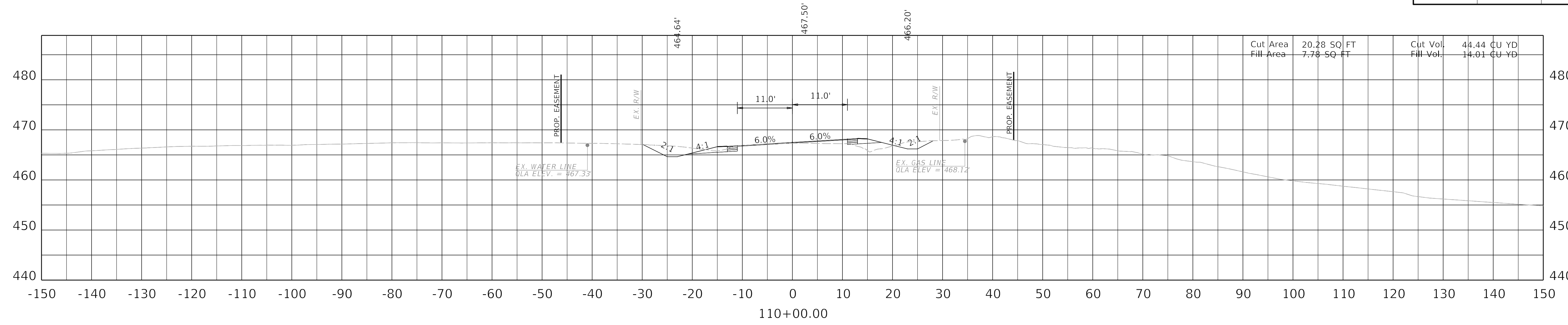
USER: mmaxfield
DATE PLOTTED: September 7, 2005

OpenRoads Designer v10.14.4.4



SCALE: 1"=10'

KY 181 MAINLINE
STA 107+50 TO 108+50



SCALE: 1"=10'

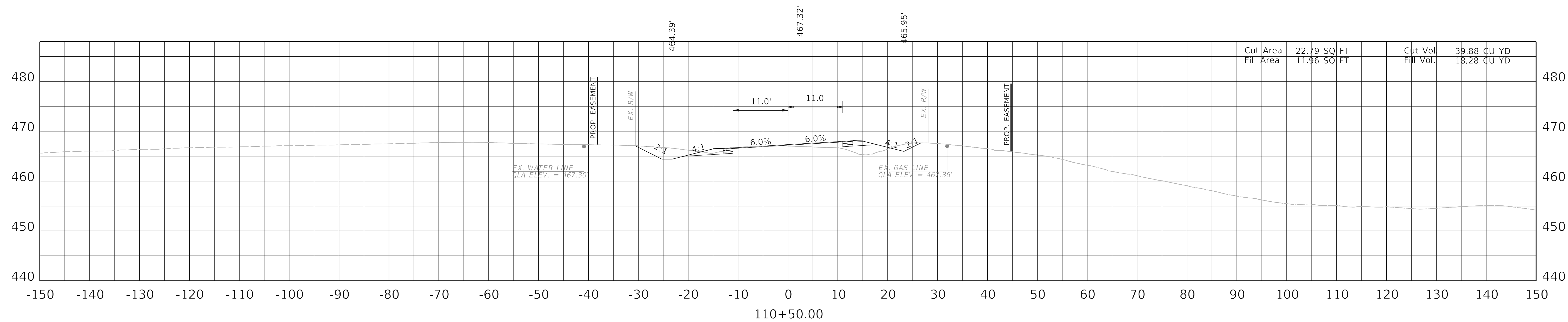
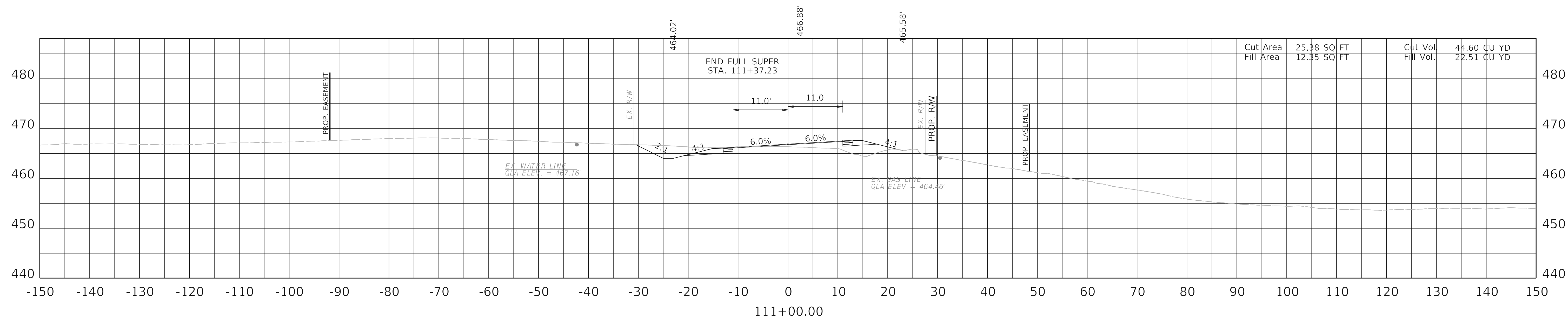
KY 181 MAINLINE
STA 109+00 TO 110+00

FILE NAME: F:\ENGR\RD\1955.05 KY 181 WIDENING - MUHLENBERG\PHASE II\CAD\PLAN PRODUCTION\XSEC\2_8802_R_CROSSSECTION.DGN
 USER: mmaxfield
 DATE PLOTTED: September 7, 2005
 OpenRoads Designer v10.14.4.4

FILE NAME: F:\ENGR\RD\1955.05 KY 181 WIDENING - MUHLENBERG\PHASE II\CAD\PLAN PRODUCTION\XSEC\2_8802_R_CROSSSECTION.DGN

USER: mmaxfield
DATE PLOTTED: September 7, 2005

OpenRoads Designer v10.14.4.4



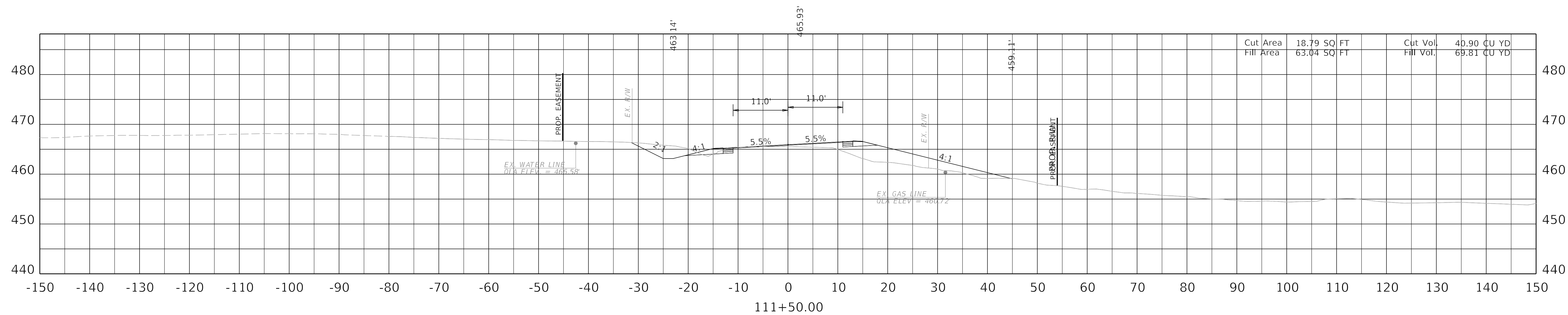
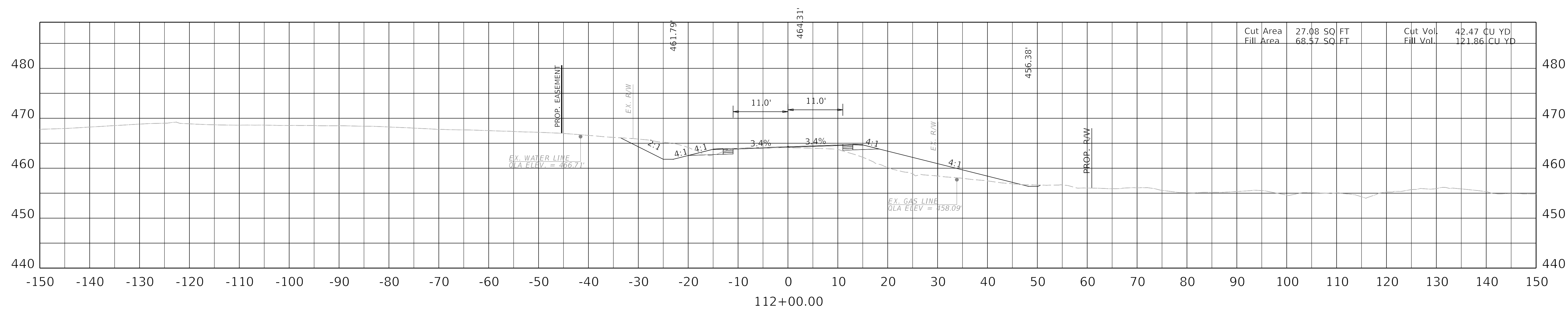
SCALE: 1"=10'

KY 181 MAINLINE
STA 110+50 TO 111+00

FILE NAME: F:\ENGR\RD\1955.05 KY 181 WIDENING - MUHLENBERG\PHASE II\CAD\PLAN PRODUCTION\XSEC02_8802_R_CROSSSECTION.DGN

USER: mmaxfield
DATE PLOTTED: September 7, 2005

OpenRoads Designer v10.14.4.4



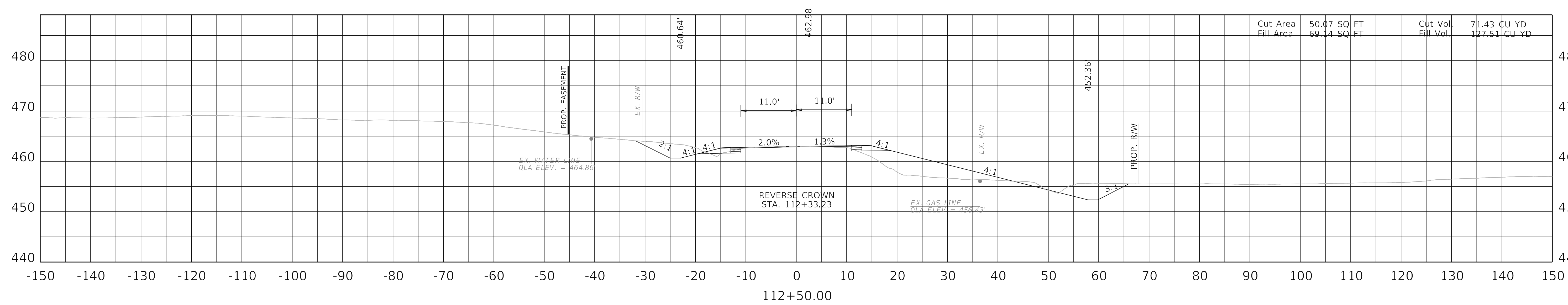
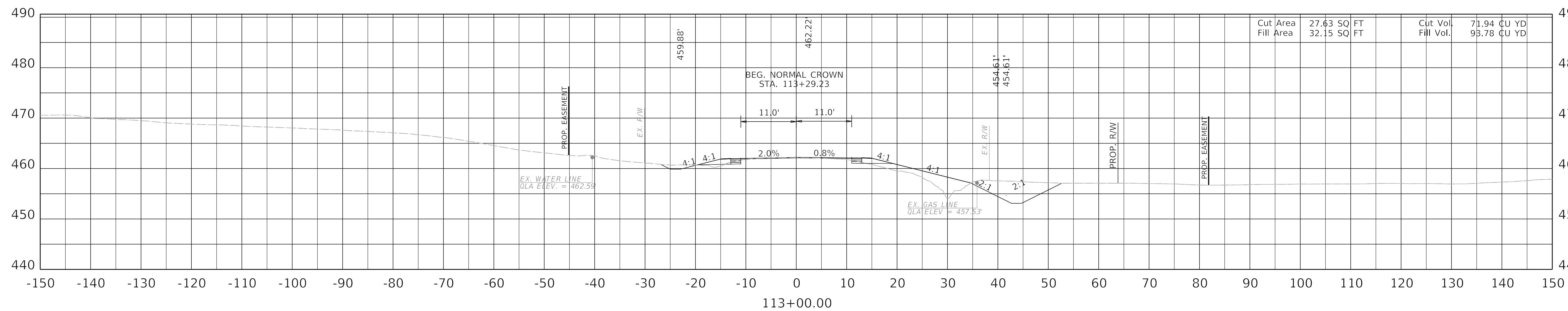
SCALE: 1"=10'

KY 181 MAINLINE
STA 111+50 TO 112+00

FILE NAME: F:\ENGR\RD 1955.05 KY 181 WIDENING - MUHLENBERG\PHASE II\CAD\PLAN PRODUCTION\XSEC02_8802_R_CROSSSECTION.DGN

USER: mmaxfield
DATE PLOTTED: September 7, 2005

OpenRoads Designer v10.14.4.4



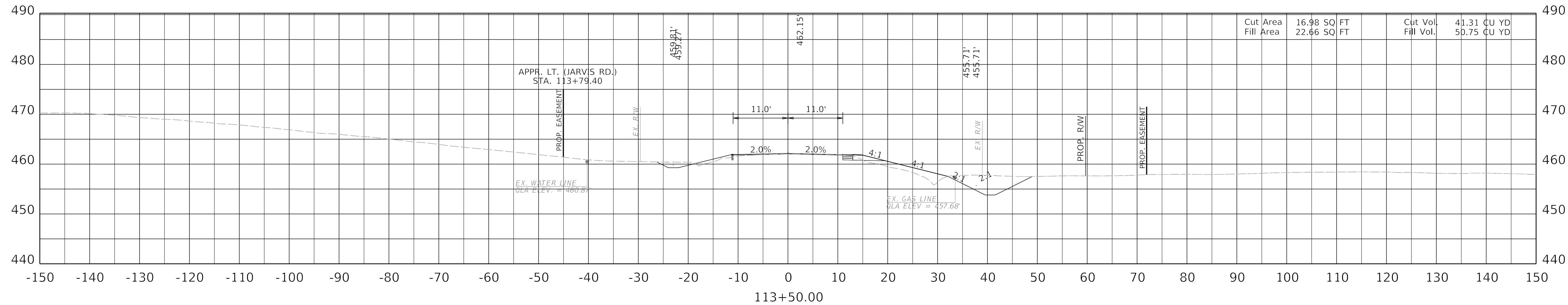
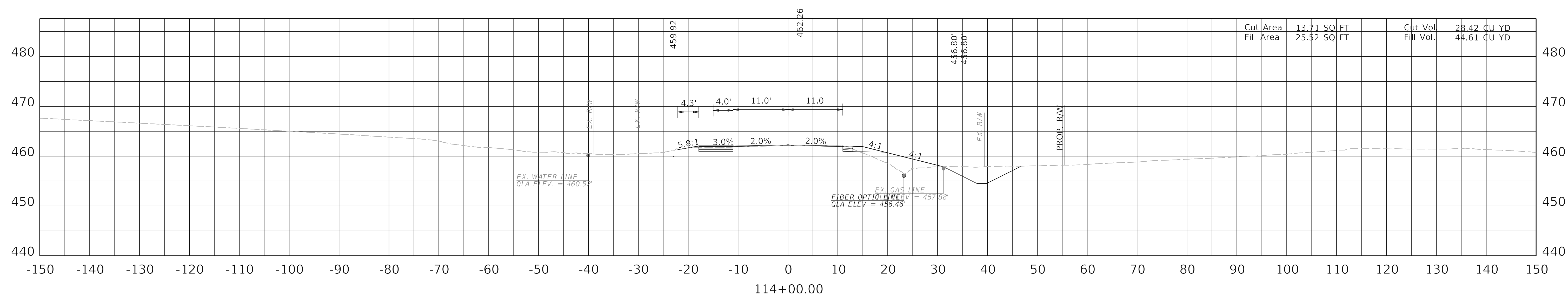
SCALE: 1"=10'

KY 181 MAINLINE
STA 112+50 TO 113+00

FILE NAME: F:\ENGR\RD 1355.05 KY 181 WIDENING - MUHLENBERG\PHASE II\CAD\PLAN PRODUCTION\XSEC02_8802_R_CROSSSECTION.DGN

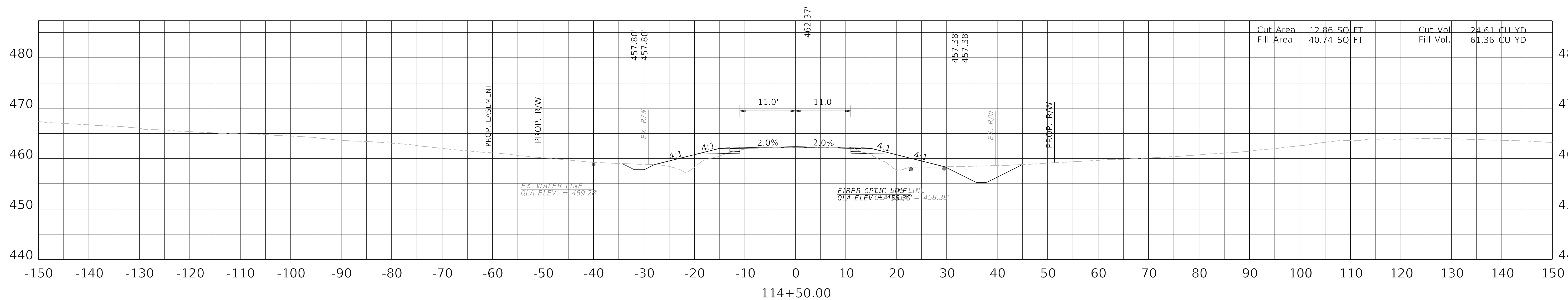
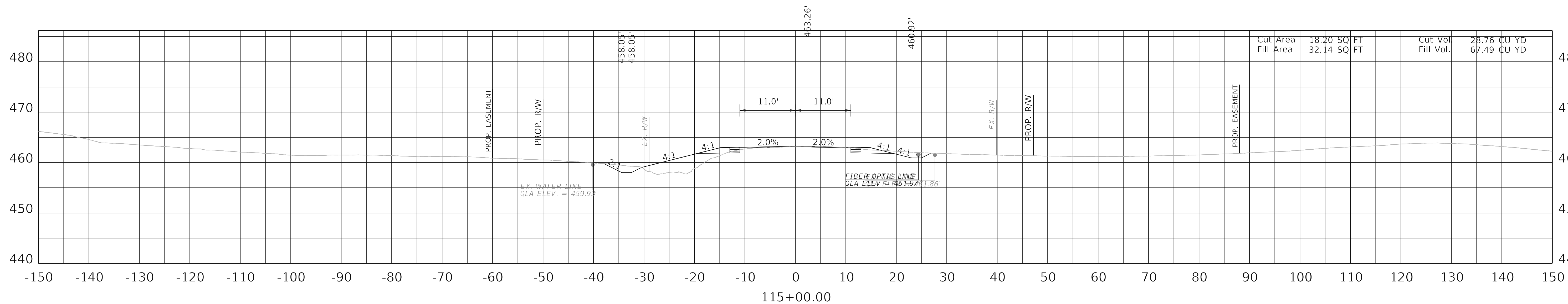
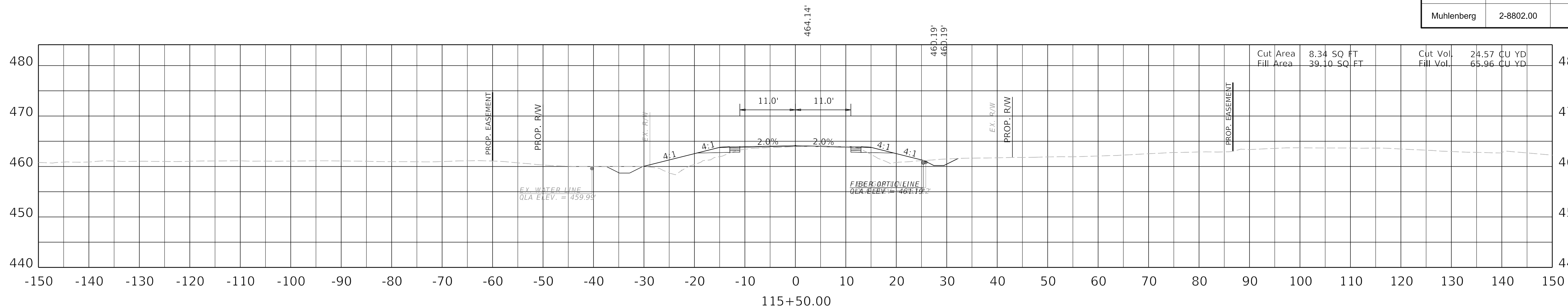
USER: mmaxfield
DATE PLOTTED: September 7, 2005

OpenRoads Designer v10.14.4.4



SCALE: 1"=10'

KY 181 MAINLINE
STA 113+50 TO 114+00



SCALE: 1"=10'

KY 181 MAINLINE
STA 114+50 TO 115+50

FILE NAME: F:\ENGR\RD\1955.05 KY 181 WIDENING - MUHLENBERG\PHASE II\CAD\PLAN PRODUCTION\XSEC02_8802_R_CROSSSECTION.DGN

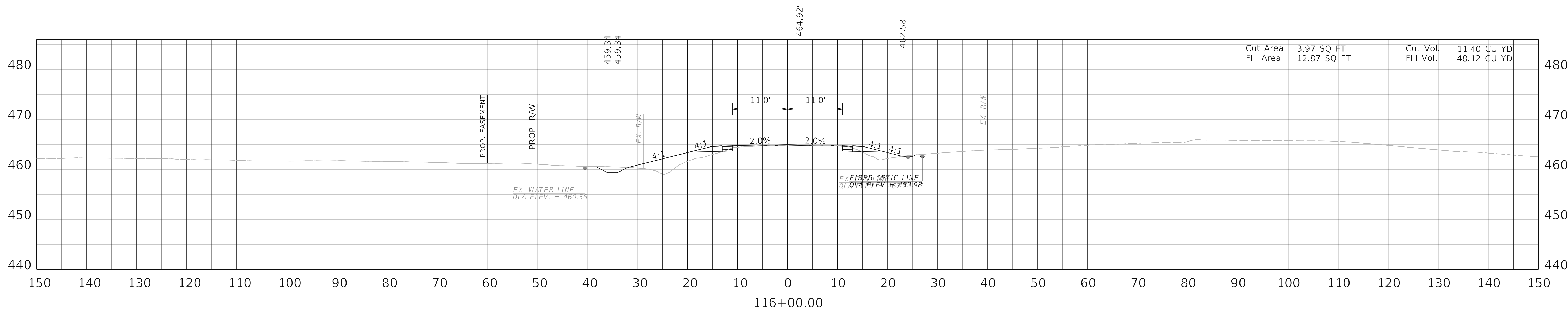
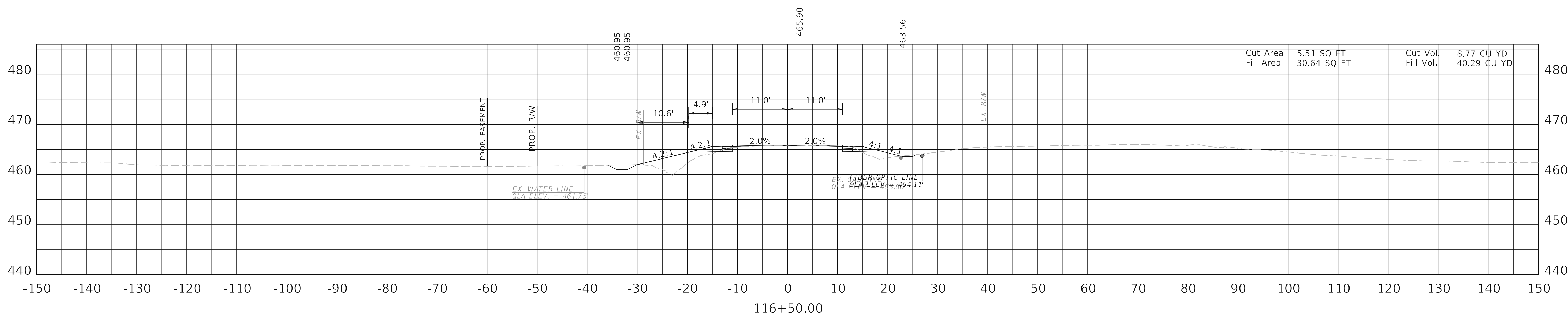
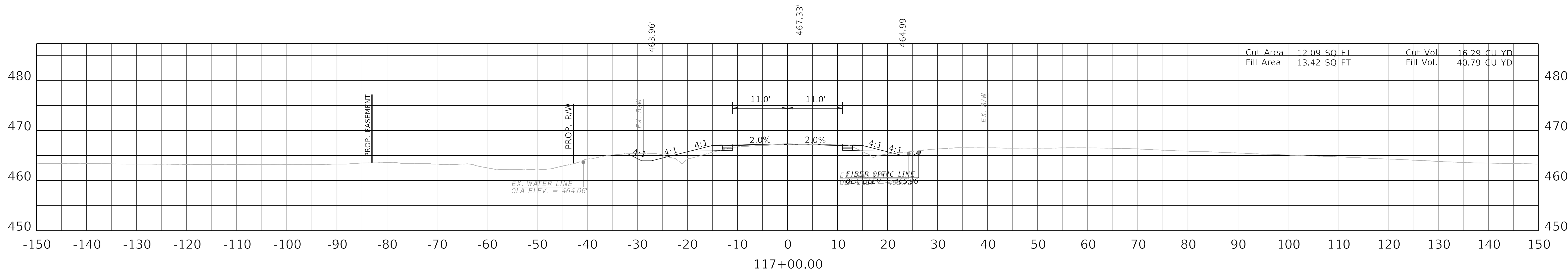
USER: mmaxfield
DATE PLOTTED: September 7, 2005

OpenRoads Designer v10.14.4.4

FILE NAME: F:\ENGR\RD\955.05 KY 181 WIDENING - MUHLENBERG\PHASE II\CAD\PLAN PRODUCTION\SEC02_8802_R_CROSSSECTION.DGN

USER: mmaxfield
DATE PLOTTED: September 7, 2005

OpenRoads Designer v10.14.4.4



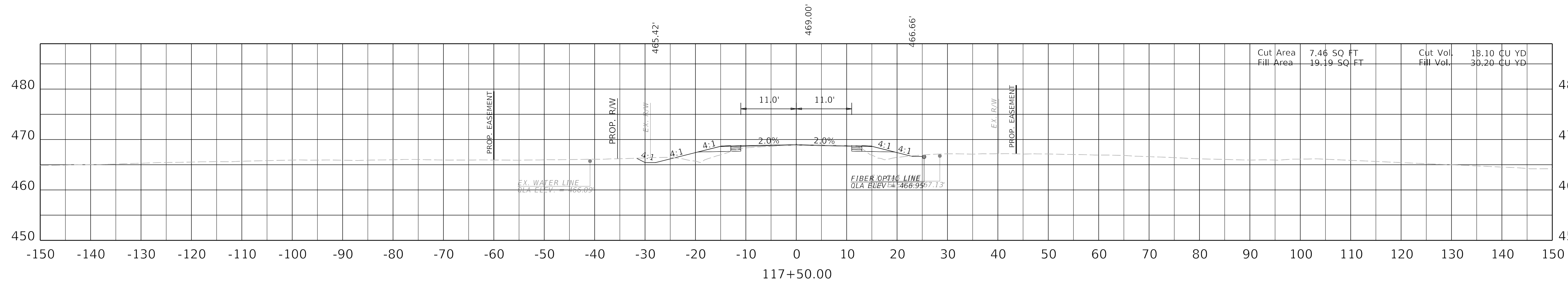
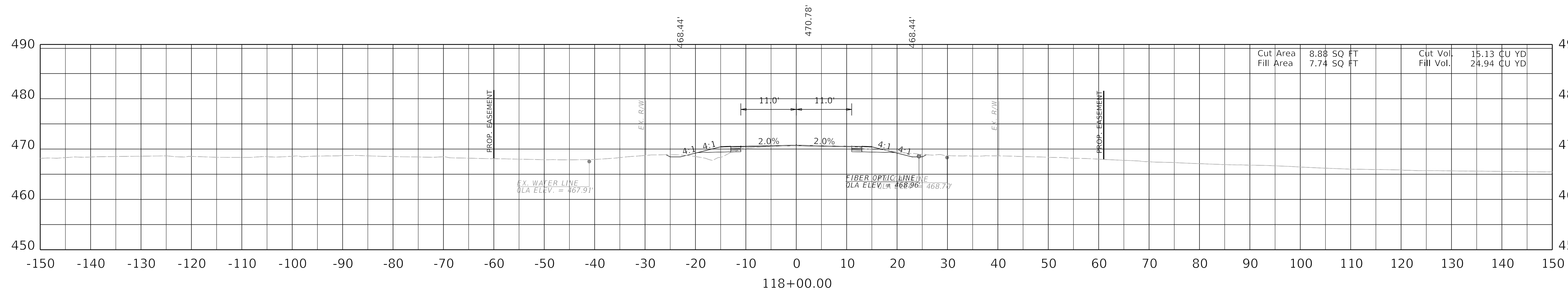
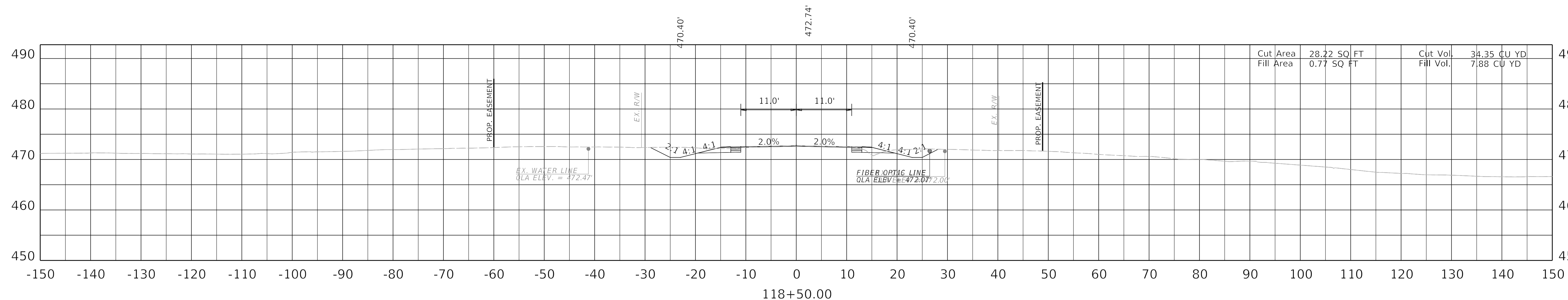
SCALE: 1"=10'

KY 181 MAINLINE
STA 116+00 TO 117+00

FILE NAME: F:\ENGR\RD1955.05 KY 181 WIDENING - MUHLENBERG\PHASE II\CAD\PLAN PRODUCTION\SEC2_8802_R_CROSSSECTION.DGN

USER: mmaxfield
DATE PLOTTED: September 7, 2005

OpenRoads Designer v10.14.4.4



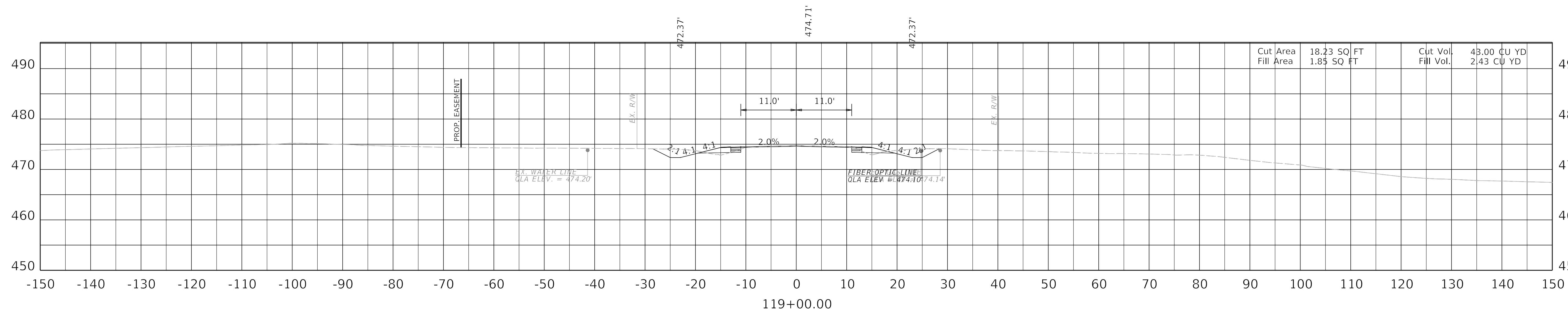
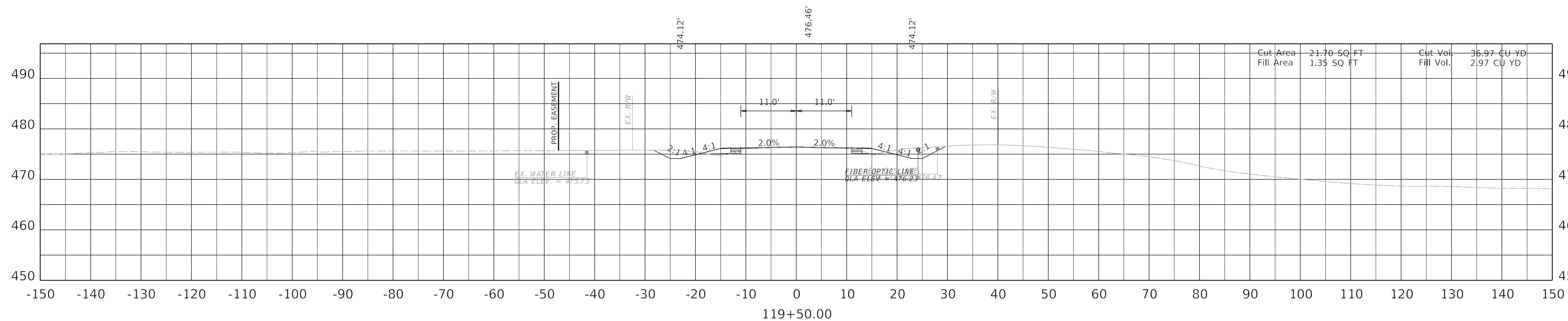
SCALE: 1"=10'

KY 181 MAINLINE
STA 117+50 TO 118+50

FILE NAME: F:\ENGR\RD 1955.05 KY 181 WIDENING - MUHLENBERG\PHASE II\CAD\PLAN PRODUCTION\SEC2_8802_R_CROSSSECTION.DGN

USER: mmaxfield
DATE PLOTTED: September 7, 2005

OpenRoads Designer v10.14.4.4



SCALE: 1"=10'

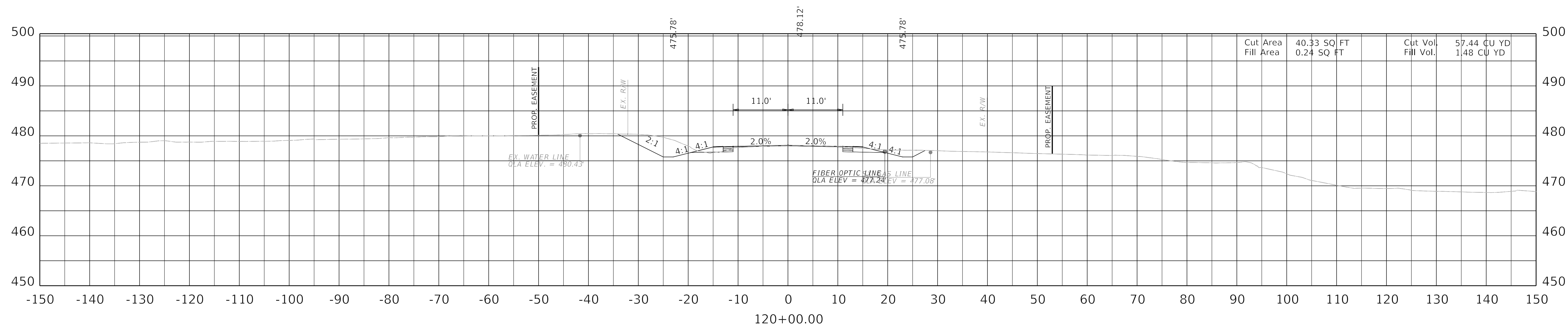
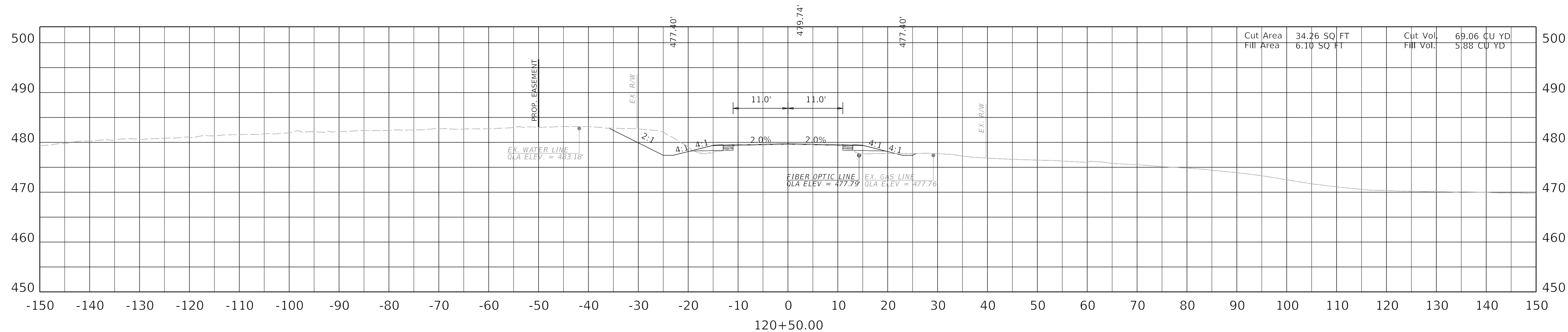
KY 181 MAINLINE
STA 119+00 TO 119+50

COUNTY OF	ITEM NO.	SHEET NO.
Muhlenberg	2-8802.00	X59

FILE NAME: F:\ENGR\RD\1955.05 KY 181 WIDENING - MUHLENBERG\PHASE II\CAD\PLAN PRODUCTION\XSEC02_8802_R_CROSSSECTION.DGN

USER: mmaxfield
DATE PLOTTED: September 7, 2005

OpenRoads Designer v10.14.4.4



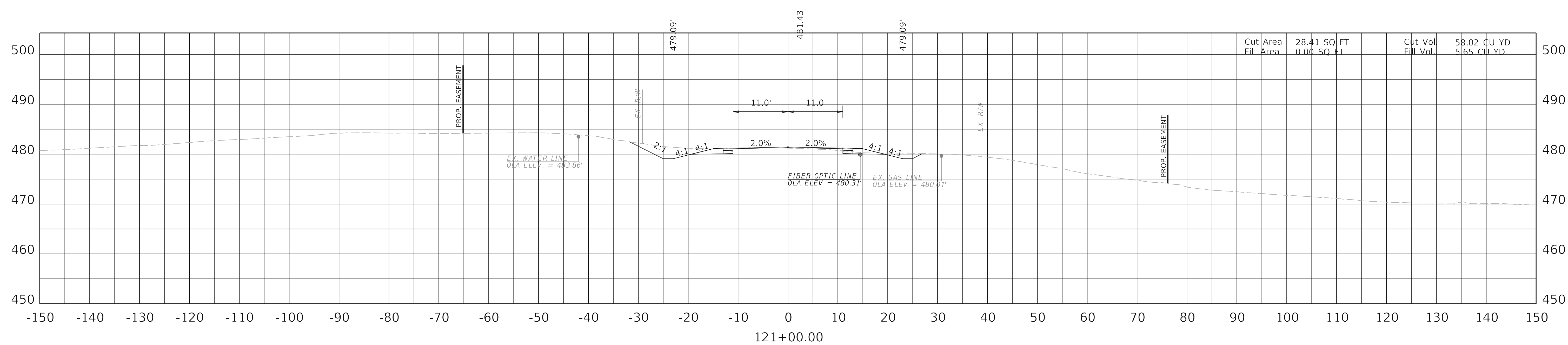
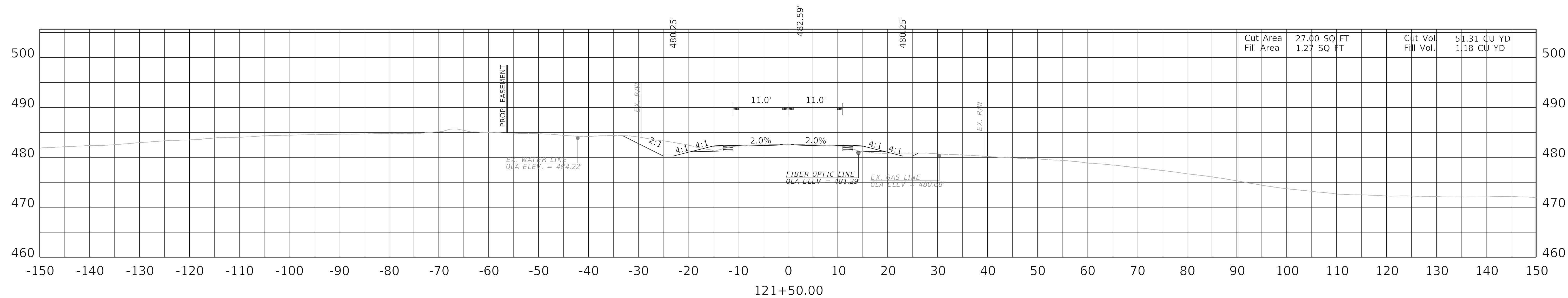
SCALE: 1"=10'

KY 181 MAINLINE
STA 120+00 TO 120+50

FILE NAME: F:\ENGR\RD 1955.05 KY 181 WIDENING - MUHLENBERG\PHASE II\CAD\PLAN PRODUCTION\XSEC2_8802_R_CROSSSECTION.DGN

USER: mmaxfield
DATE PLOTTED: September 7, 2005

OpenRoads Designer v10.14.4.4



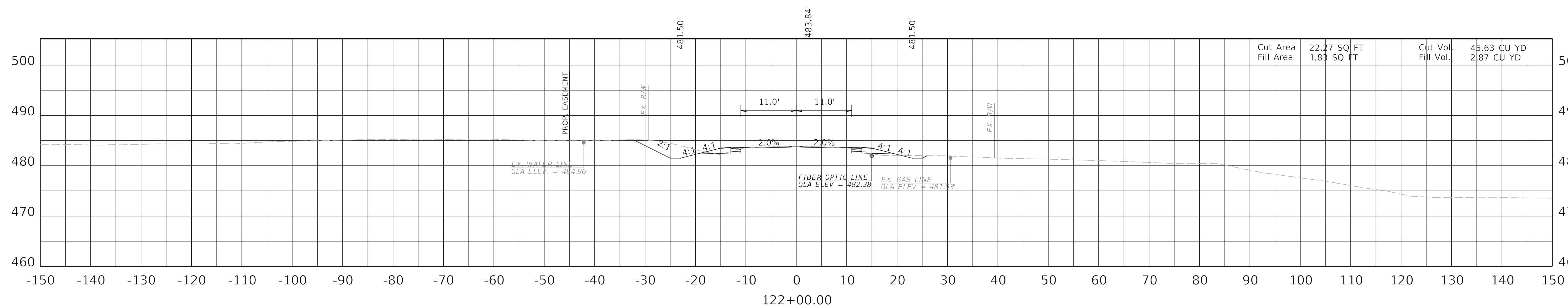
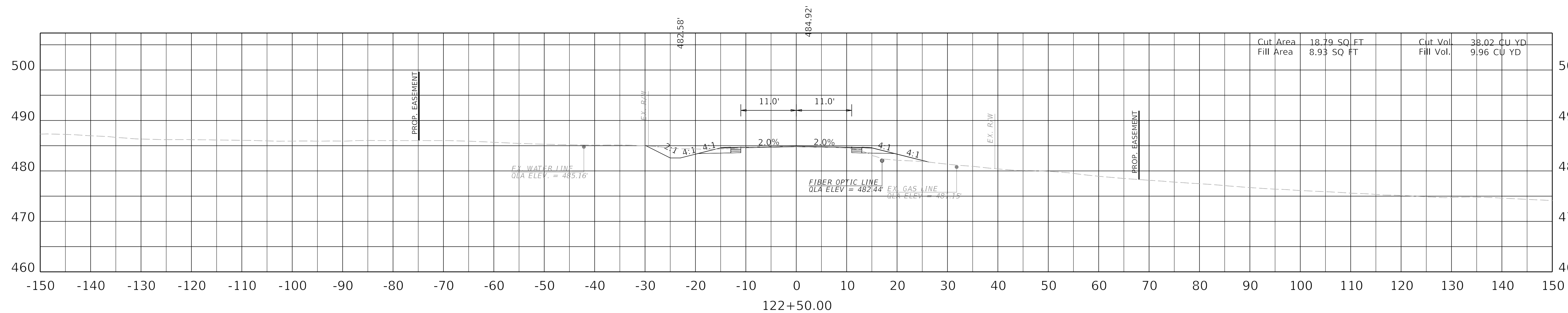
SCALE: 1"=10'

KY 181 MAINLINE
STA 121+00 TO 121+50

FILE NAME: F:\ENGR\RD\1955.05 KY 181 WIDENING - MUHLENBERG\PHASE II\CAD\PLAN PRODUCTION\XSEC\2_8802_R_CROSSSECTION.DGN

USER: mmaxfield
DATE PLOTTED: September 7, 2005

OpenRoads Designer v10.14.4.4



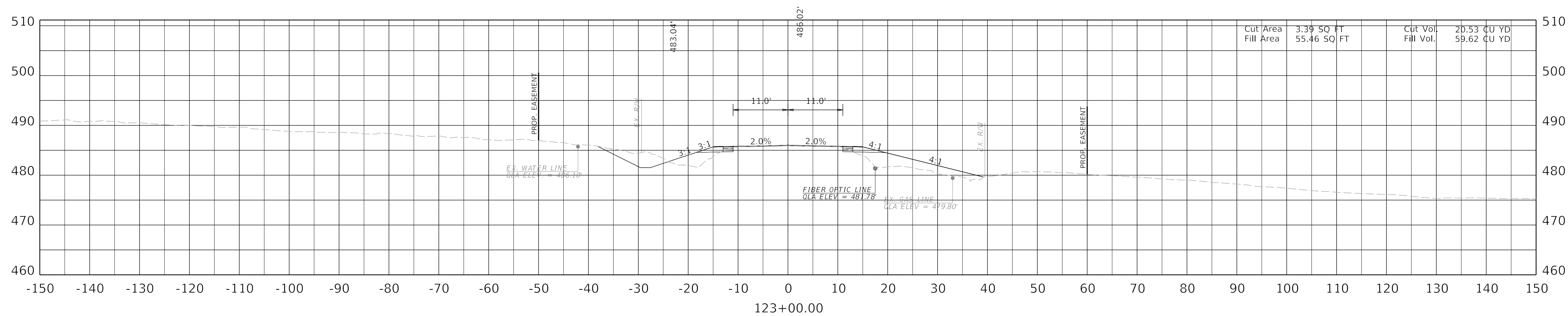
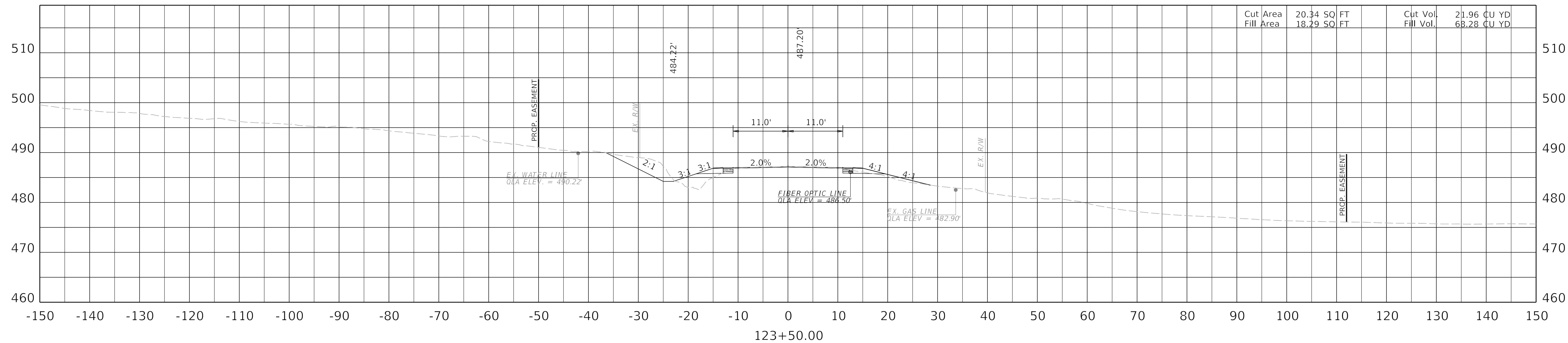
SCALE: 1"=10'

KY 181 MAINLINE
STA 122+00 TO 122+50

FILE NAME: F:\ENGR\RD 1355.05 KY 181 WIDENING - MUHLENBERG\PHASE II\CAD\PLAN PRODUCTION\XSEC02_8802_R_CROSSSECTION.DGN

USER: mmaxfield
DATE PLOTTED: September 7, 2005

OpenRoads Designer v10.14.4.4



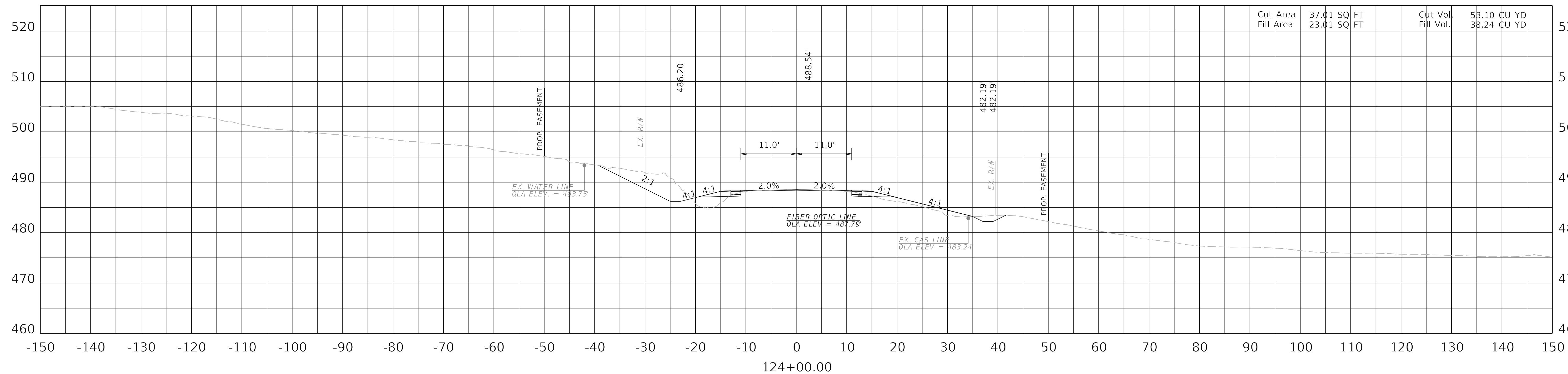
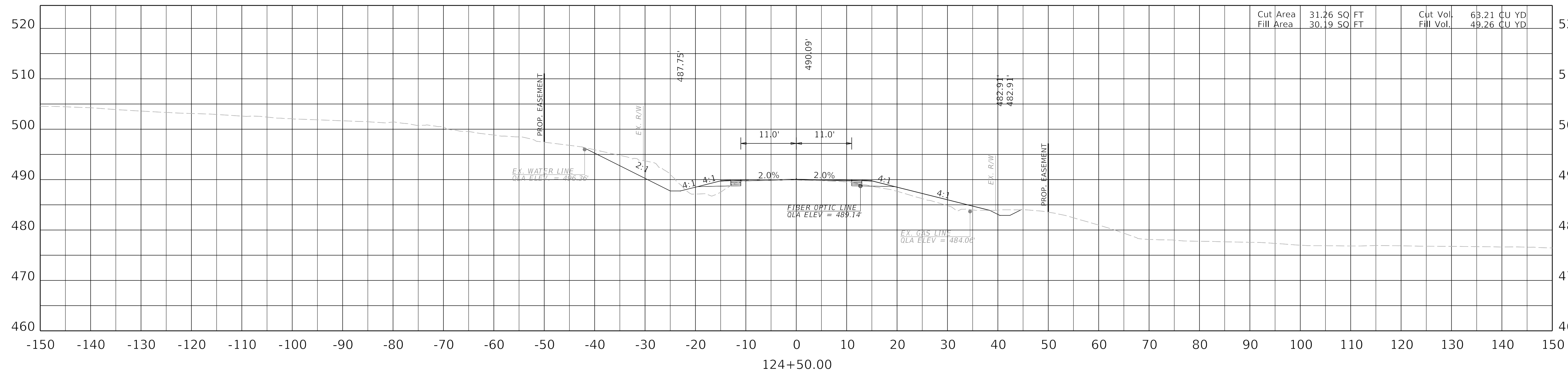
SCALE: 1"=10'

KY 181 MAINLINE
STA 123+00 TO 123+50

FILE NAME: F:\ENGR\RD\955.05 KY 181 WIDENING - MUHLENBERG\PHASE II\CAD\PLAN PRODUCTION\XSEC02_8802_R_CROSSSECTION.DGN

USER: mmaxfield
DATE PLOTTED: September 7, 2005

OpenRoads Designer v10.14.4.4



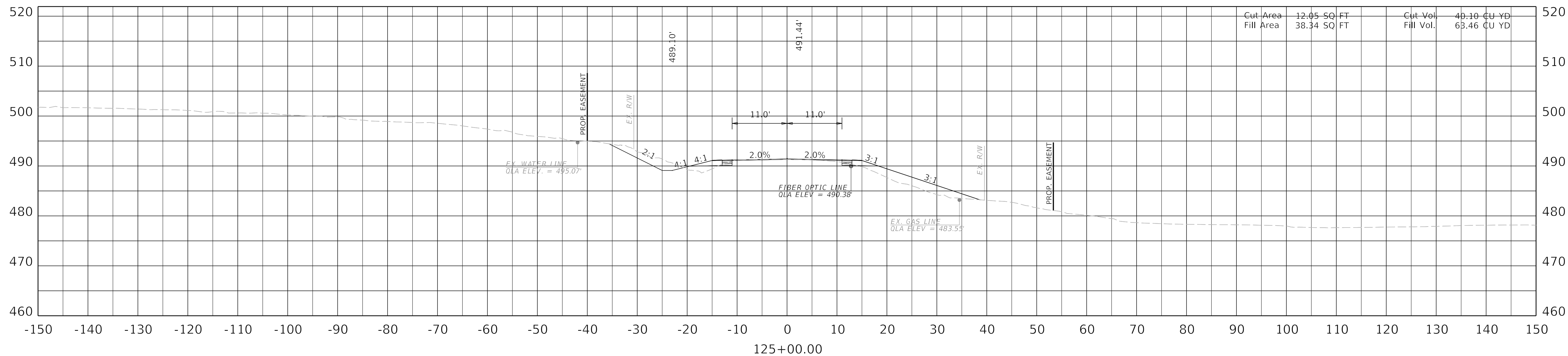
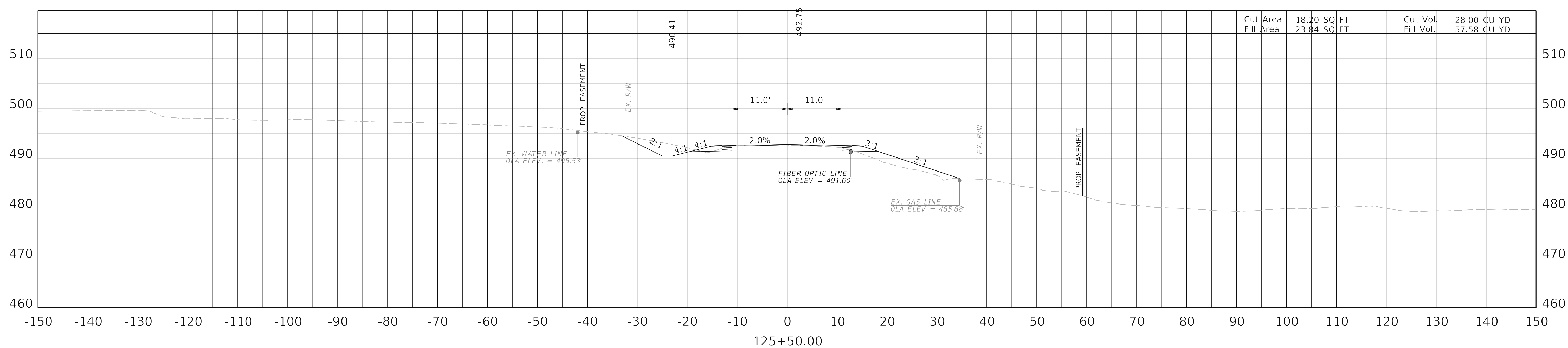
SCALE: 1"=10'

KY 181 MAINLINE
STA 124+00 TO 124+50

FILE NAME: F:\ENGR\RD 1355.05 KY 181 WIDENING - MUHLENBERG\PHASE II\CAD\PLAN PRODUCTION\XSEC2_8802_R_CROSSSECTION.DGN

USER: mmaxfield
DATE PLOTTED: September 7, 2005

OpenRoads Designer v10.14.4.4



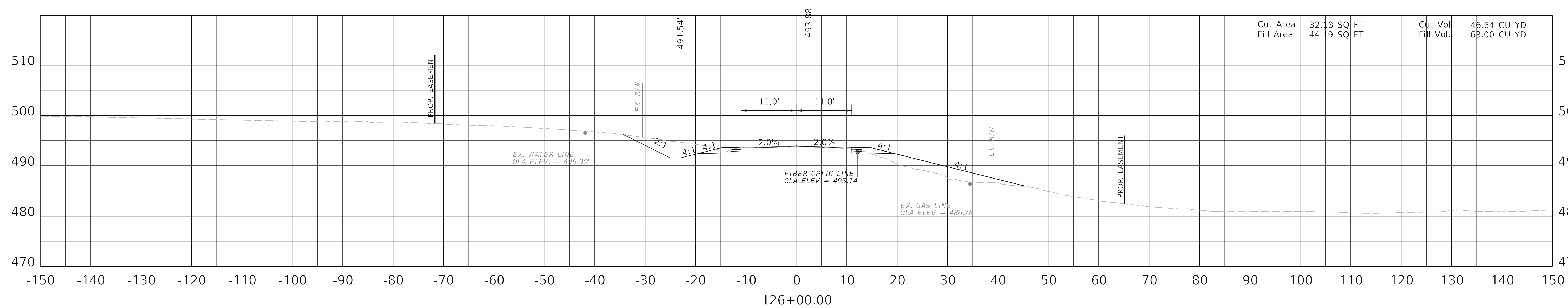
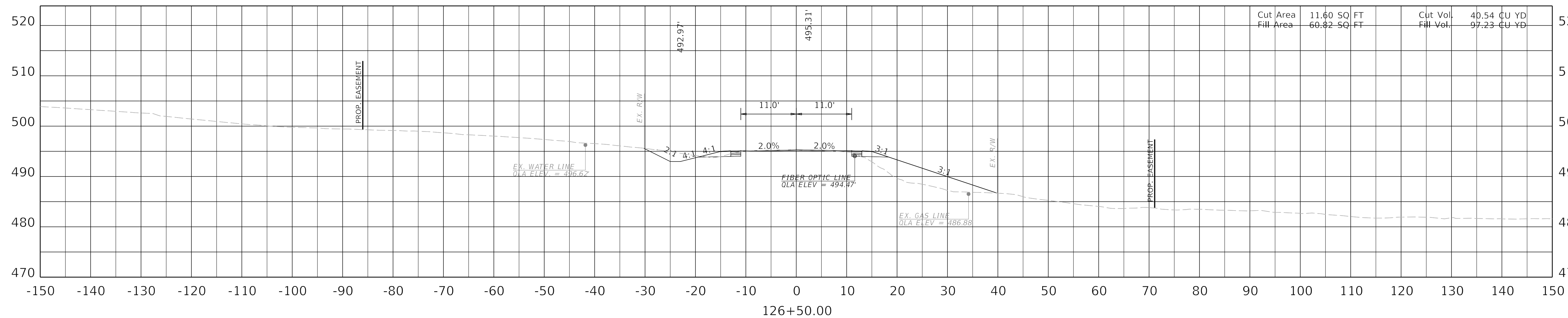
SCALE: 1"=10'

KY 181 MAINLINE
STA 125+00 TO 125+50

FILE NAME: F:\ENGR\RD 1355.05 KY 181 WIDENING - MUHLENBERG\PHASE II\CAD\PLAN PRODUCTION\XSEC02_8802_R_CROSSSECTION.DGN

USER: mmaxfield
DATE PLOTTED: September 7, 2005

OpenRoads Designer v10.14.4.4



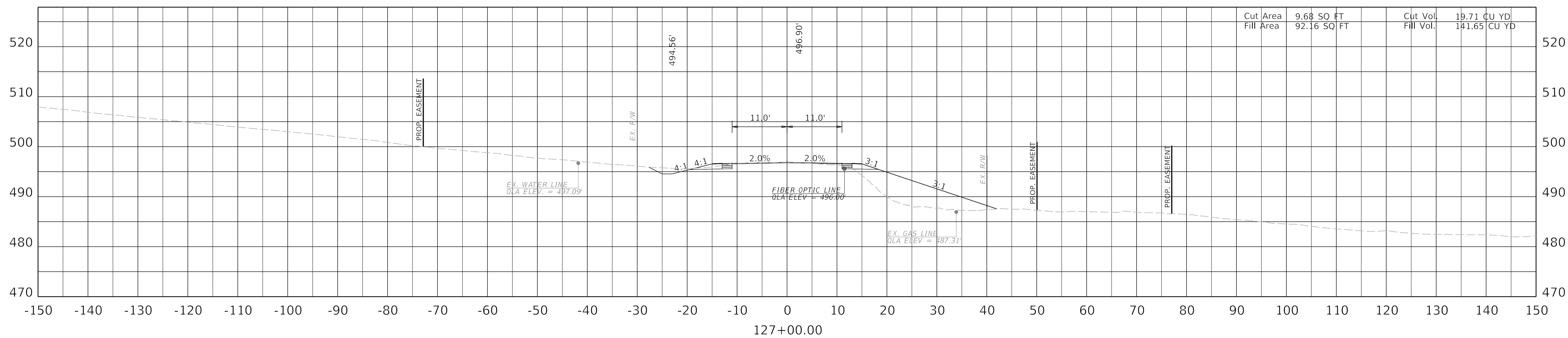
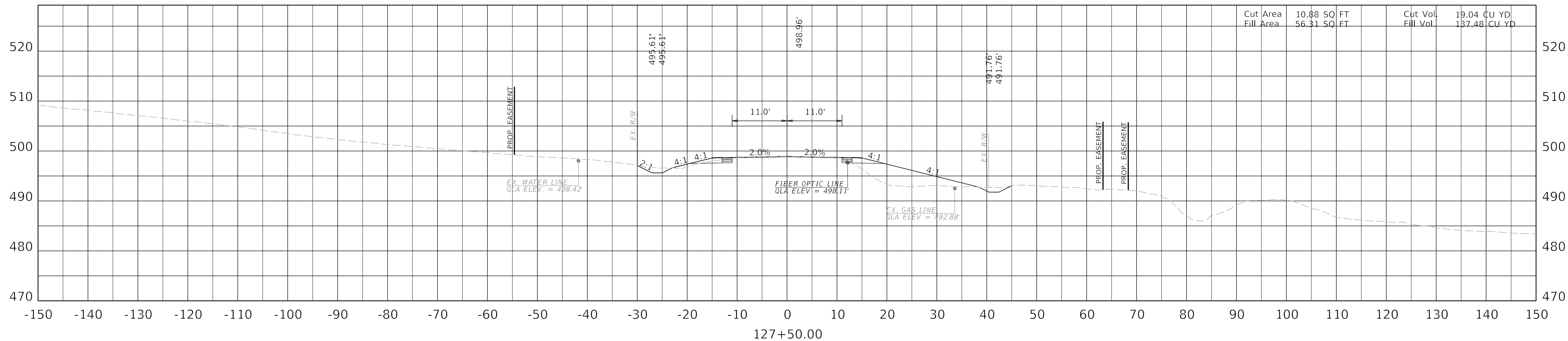
SCALE: 1"=10'

KY 181 MAINLINE
STA 126+00 TO 126+50

FILE NAME: F:\ENGR\RD\355.05 KY 181 WIDENING - MUHLENBERG\PHASE II\CAD\PLAN PRODUCTION\XSEC2_8802_R_CROSSSECTION.DGN

USER: mmaxfield
DATE PLOTTED: September 7, 2005

OpenRoads Designer v10.14.4.4



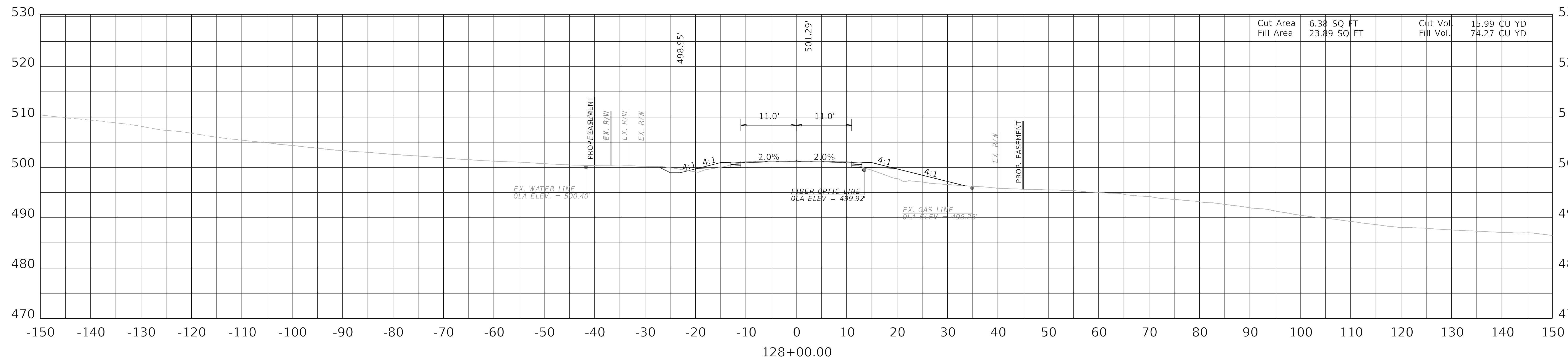
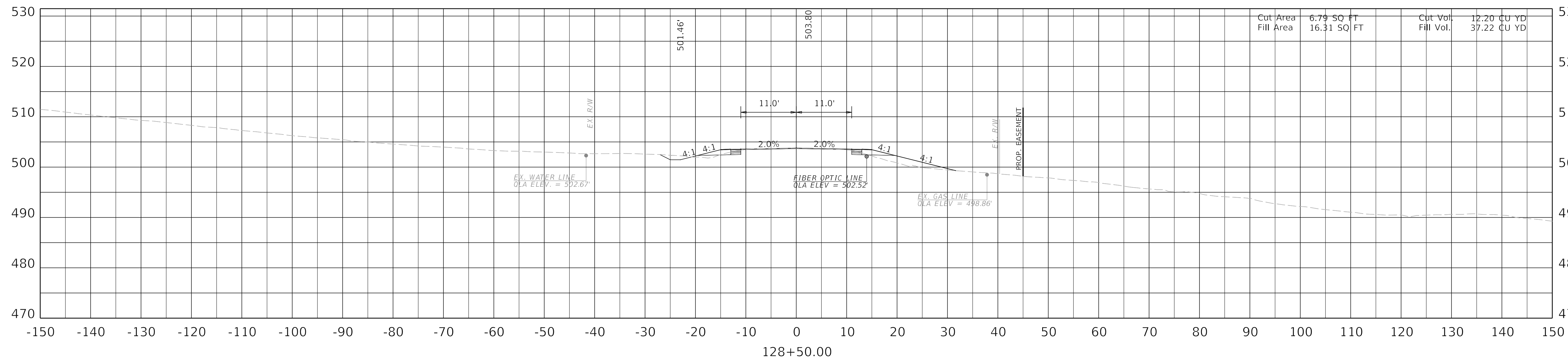
SCALE: 1"=10'

KY 181 MAINLINE
STA 127+00 TO 127+50

FILE NAME: F:\ENGR\RD\355.05 KY 181 WIDENING - MUHLENBERG\PHASE II\CAD\PLAN PRODUCTION\XSEC2_8802_R_CROSSSECTION.DGN

USER: mmaxfield
DATE PLOTTED: September 7, 2005

OpenRoads Designer v10.14.4.4



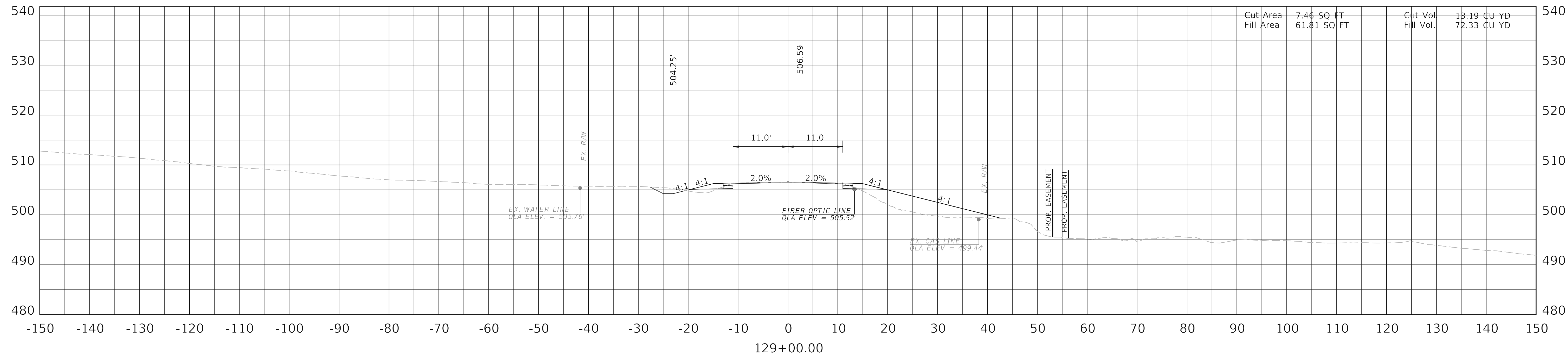
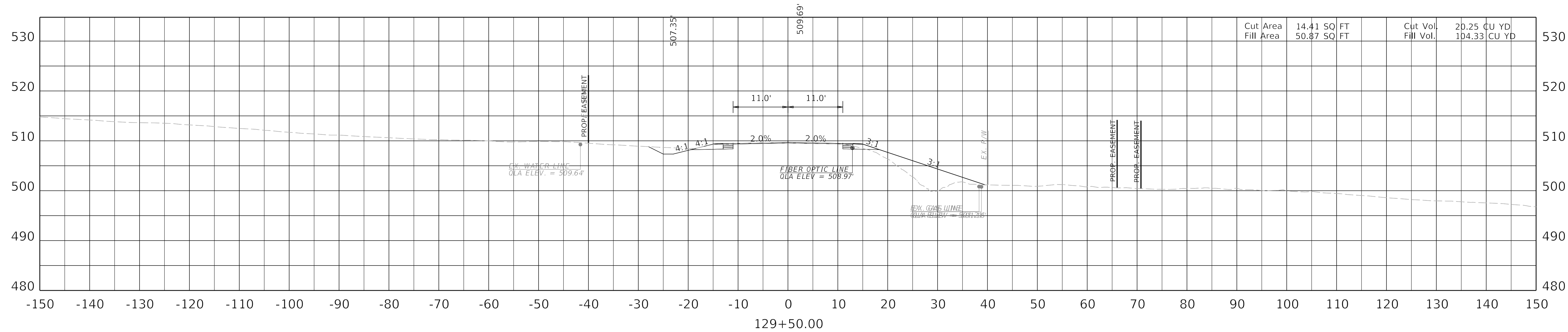
SCALE: 1"=10'

KY 181 MAINLINE
STA 128+00 TO 128+50

FILE NAME: F:\ENGR\RD 1355.05 KY 181 WIDENING - MUHLENBERG\PHASE II\CAD\PLAN PRODUCTION\SEC02_8802_R_CROSSSECTION.DGN

USER: mmaxfield
DATE PLOTTED: September 7, 2005

OpenRoads Designer v10.14.4



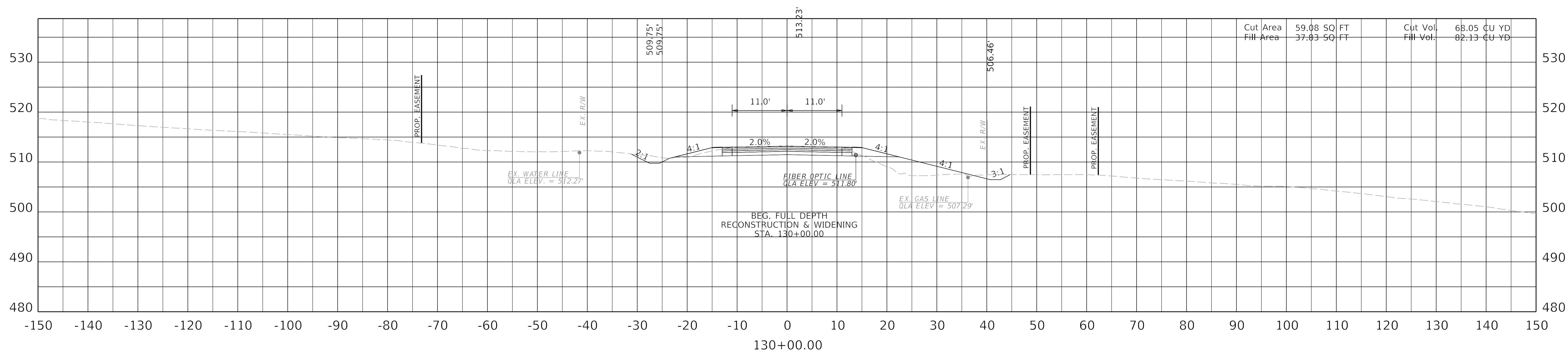
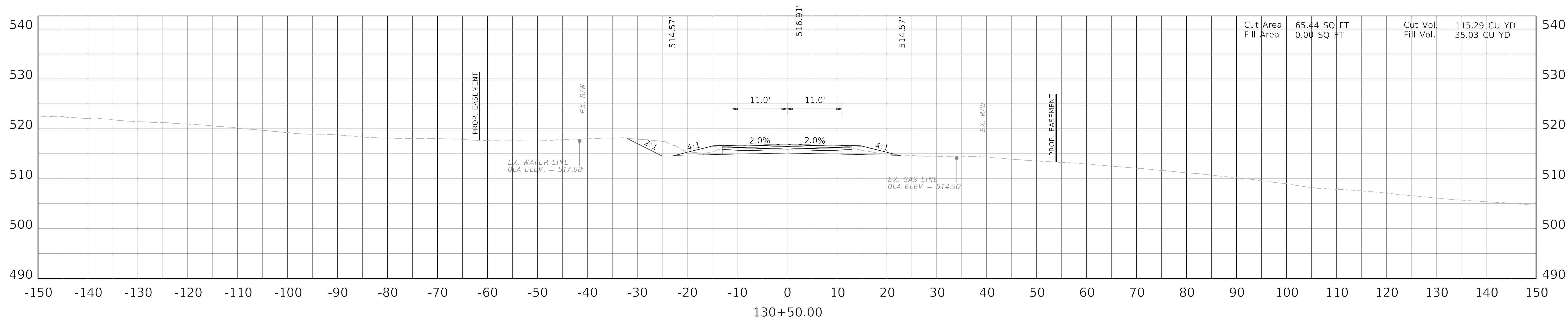
SCALE: 1"=10'

KY 181 MAINLINE
STA 129+00 TO 129+50

FILE NAME: F:\ENGR\RD\355.05 KY 181 WIDENING - MUHLENBERG\PHASE II\CAD\PLAN PRODUCTION\XSEC2_8802_R_CROSSSECTION.DGN

USER: mmaxfield
DATE PLOTTED: September 7, 2005

OpenRoads Designer v10.14.4.4



SCALE: 1"=10'

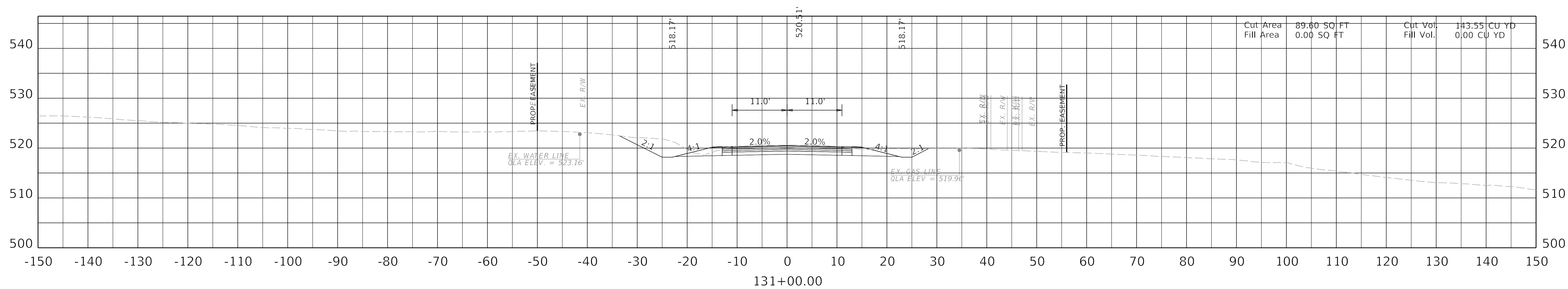
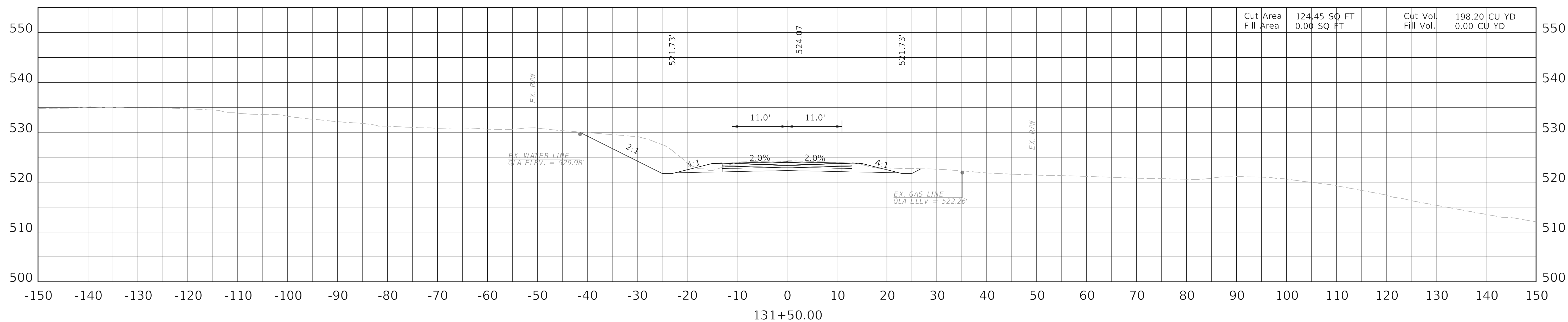
KY 181 MAINLINE
STA 130+00 TO 130+50

COUNTY OF	ITEM NO.	SHEET NO.
Muhlenberg	2-8802.00	X70

FILE NAME: F:\ENGR\RD\1955.05 KY 181 WIDENING - MUHLENBERG\PHASE II\CAD\PLAN PRODUCTION\XSEC02_8802_R_CROSSSECTION.DGN

USER: mmaxfield
DATE PLOTTED: September 7, 2005

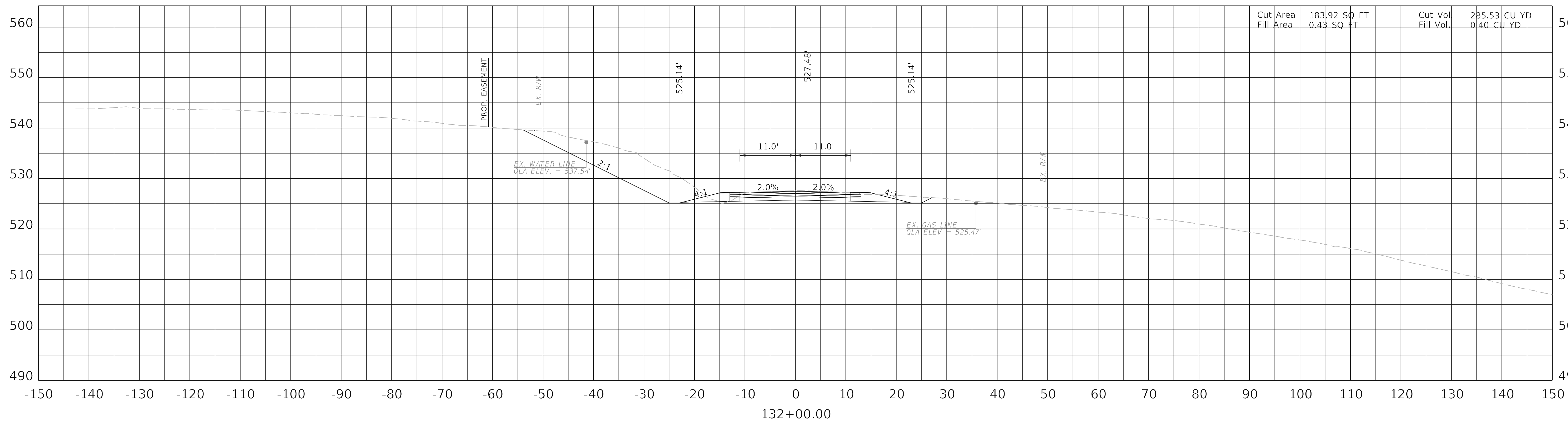
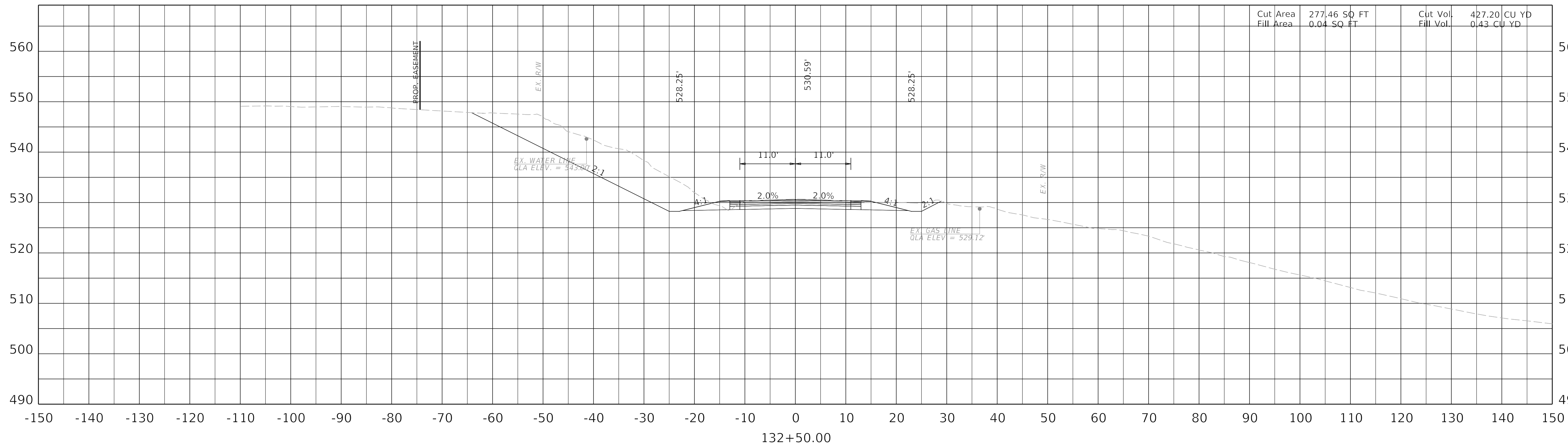
OpenRoads Designer v10.14.4.4



SCALE: 1"=10'

KY 181 MAINLINE
STA 131+00 TO 131+50

COUNTY OF	ITEM NO.	SHEET NO.
Muhlenberg	2-8802.00	X71



SCALE: 1"=10'

KY 181 MAINLINE
STA 132+00 TO 132+50

FILE NAME: F:\ENGR\RD\355.05 KY 181 WIDENING - MUHLENBERG\PHASE II\CAD\PLAN PRODUCTION\SEC2_8802_R_CROSSSECTION.DGN

USER: mmaxfield
DATE PLOTTED: September 7, 2005

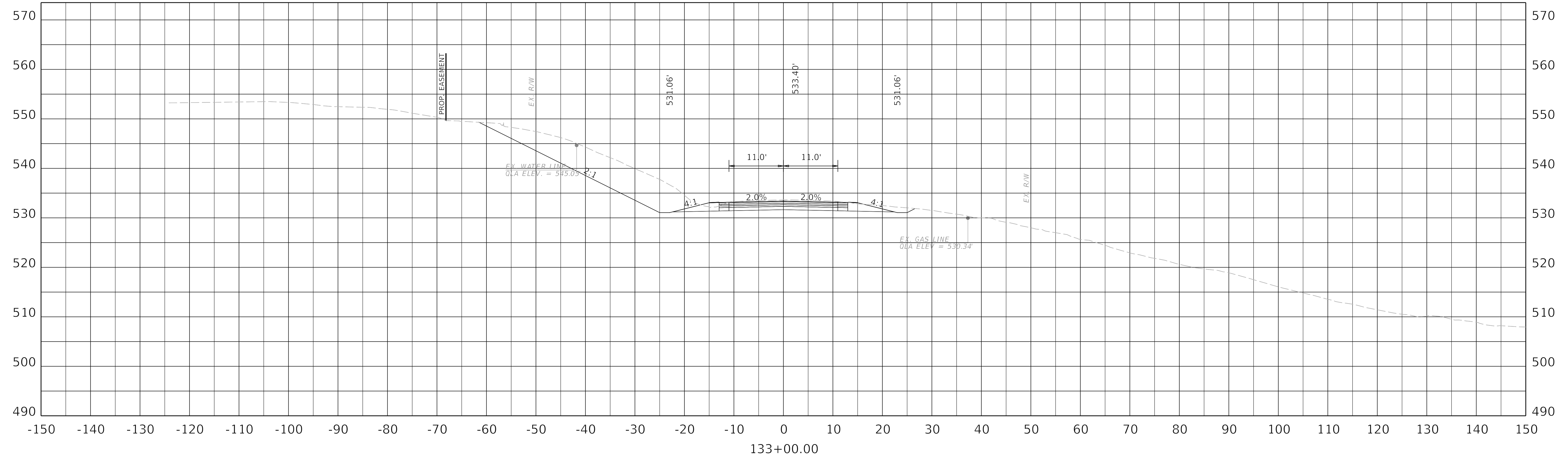
OpenRoads Designer v10.14.4.4

COUNTY OF	ITEM NO.	SHEET NO.
Muhlenberg	2-8802.00	X72

FILE NAME: F:\ENGR\RD 1355.05 KY 181 WIDENING - MUHLENBERG\PHASE II\CAD\PLAN PRODUCTION\XSEC02_8802_R_CROSSSECTION.DGN

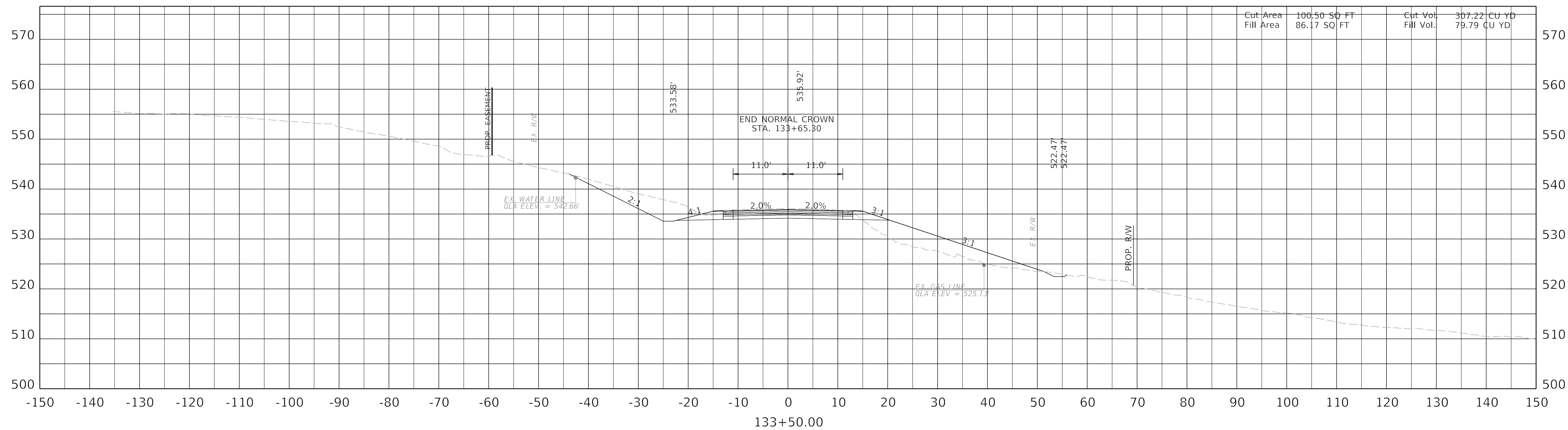
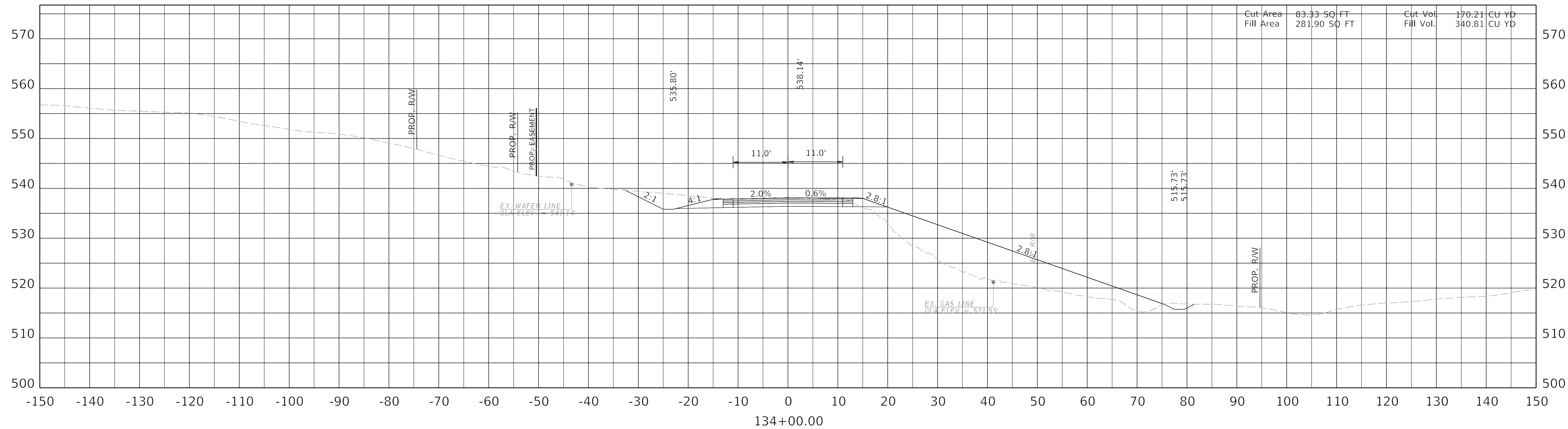
USER: mmaxfield
DATE PLOTTED: September 7, 2005

OpenRoads Designer v10.14.4.4



SCALE: 1"=10'

KY 181 MAINLINE
STA 133+00



SCALE: 1"=10'

KY 181 MAINLINE
 STA 133+50 TO 134+00

FILE NAME: F:\ENGR\RD\355.05 KY 181 WIDENING - MUHLENBERG\PHASE II\CAD\PLAN PRODUCTION\SEC2_8802_R_CROSSSECTION.DGN

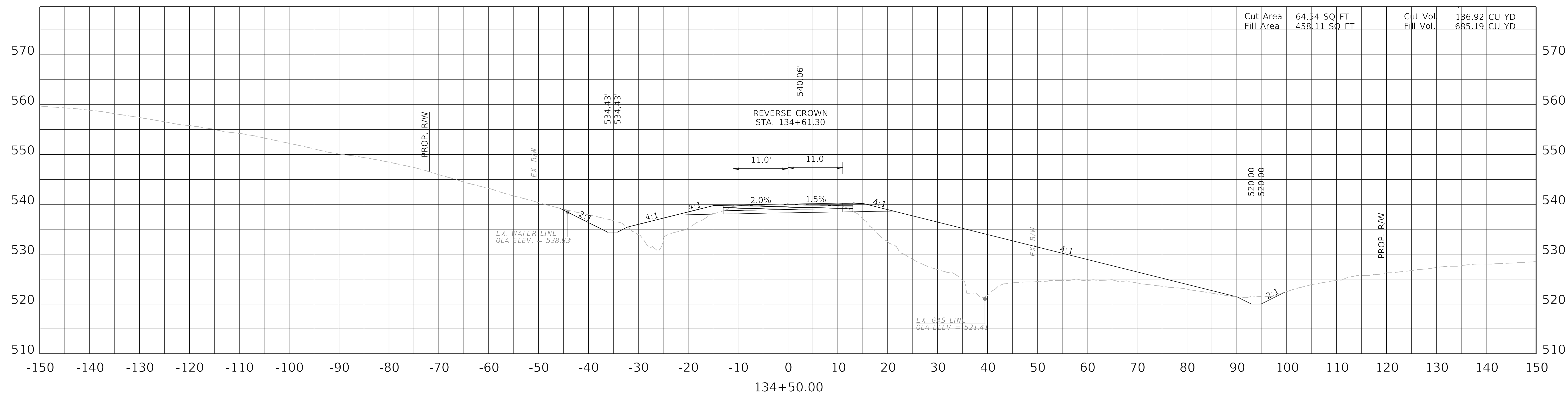
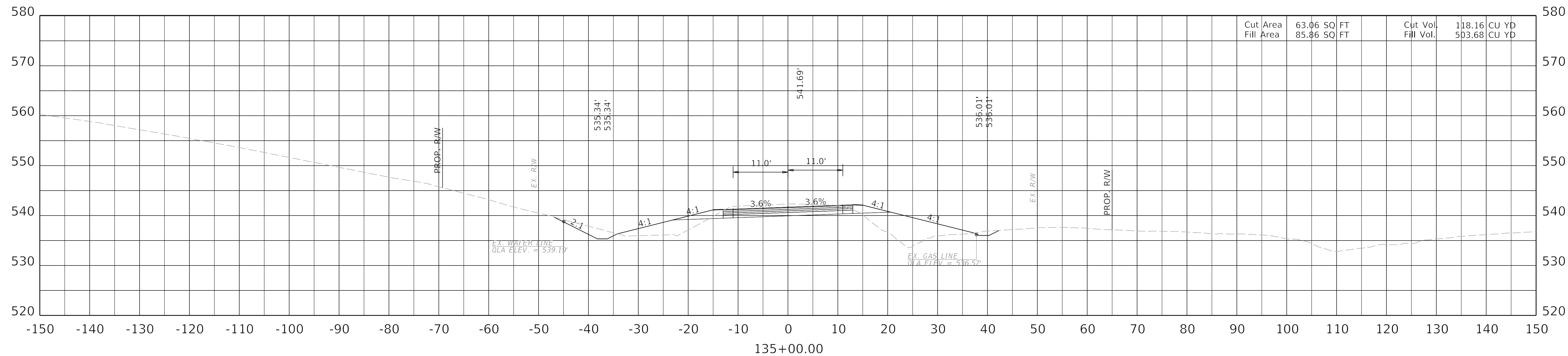
USER: mmaxfield
 DATE PLOTTED: September 7, 2005

OpenRoads Designer v10.14.4.4

FILE NAME: F:\ENGR\RD\1955.05 KY 181 WIDENING - MUHLENBERG\PHASE II\CAD\PLAN PRODUCTION\XSEC02_8802_R_CROSSSECTION.DGN

USER: mmaxfield
DATE PLOTTED: September 7, 2005

OpenRoads Designer v10.14.4.4



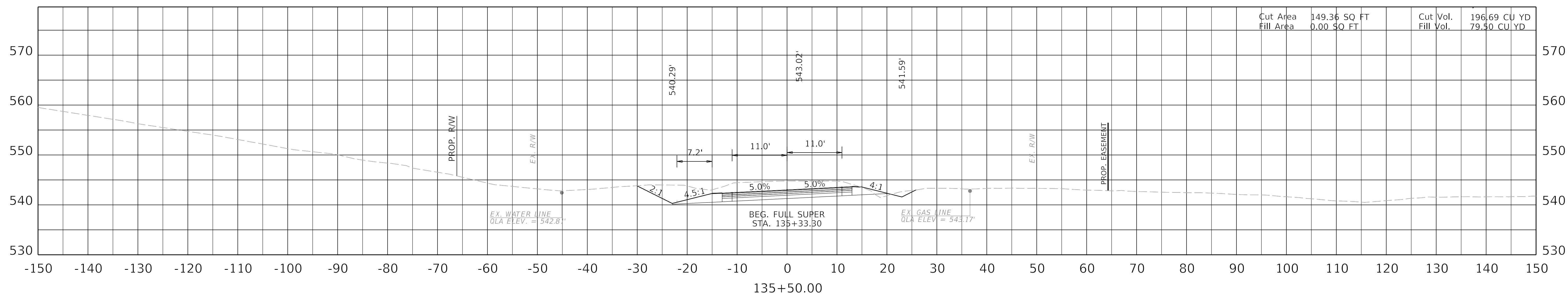
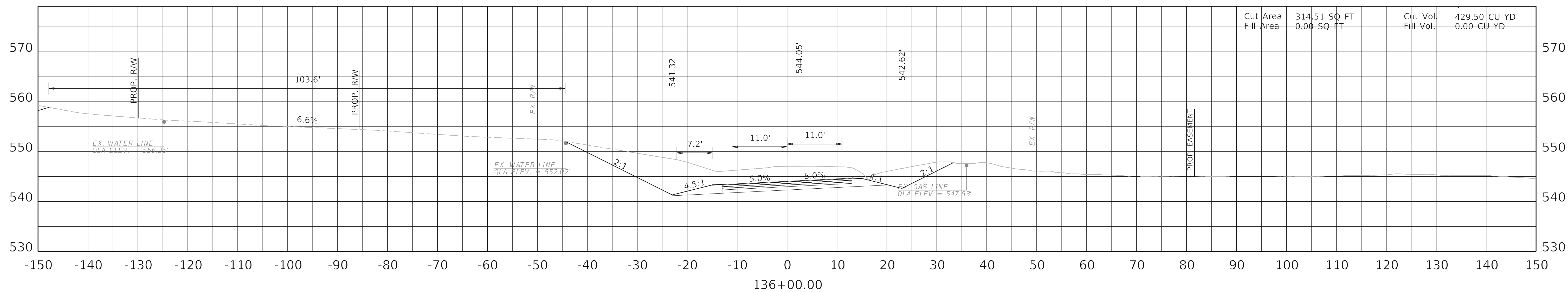
SCALE: 1"=10'

KY 181 MAINLINE
STA 134+50 TO 135+00

FILE NAME: F:\ENGR\RD\1355.05 KY 181 WIDENING - MUHLENBERG\PHASE II\CAD\PLAN PRODUCTION\XSEC2_8802_R_CROSSSECTION.DGN

USER: mmaxfield
DATE PLOTTED: September 7, 2005

OpenRoads Designer v10.14.4.4



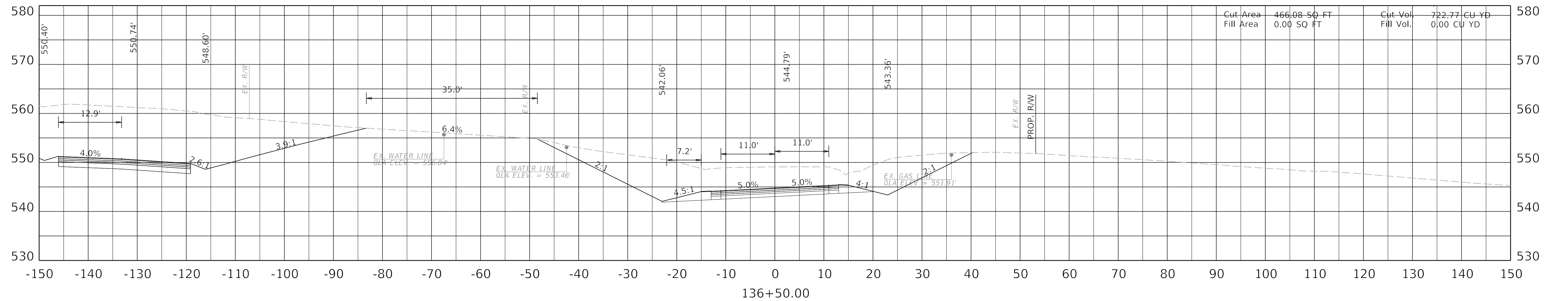
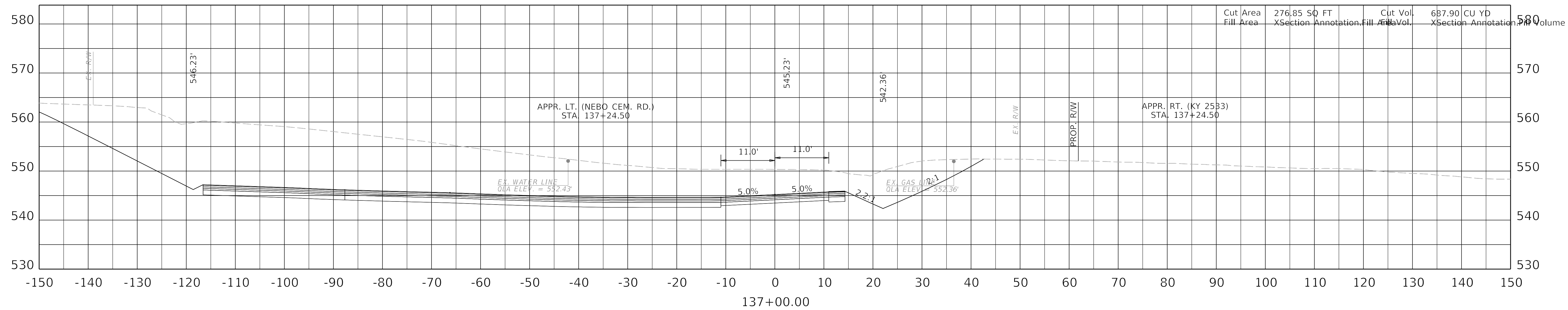
SCALE: 1"=10'

KY 181 MAINLINE
STA 135+50 TO 136+00

FILE NAME: F:\ENGR\RD 1355.05 KY 181 WIDENING - MUHLENBERG\PHASE II\CAD\PLAN PRODUCTION\XSEC2_8802_R_CROSSSECTION.DGN

USER: mmaxfield
DATE PLOTTED: September 7, 2005

OpenRoads Designer v10.14.4.4



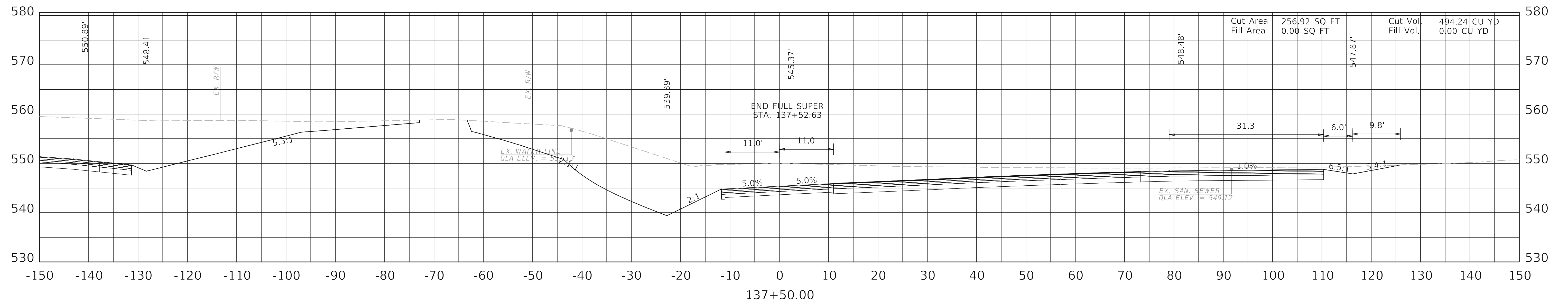
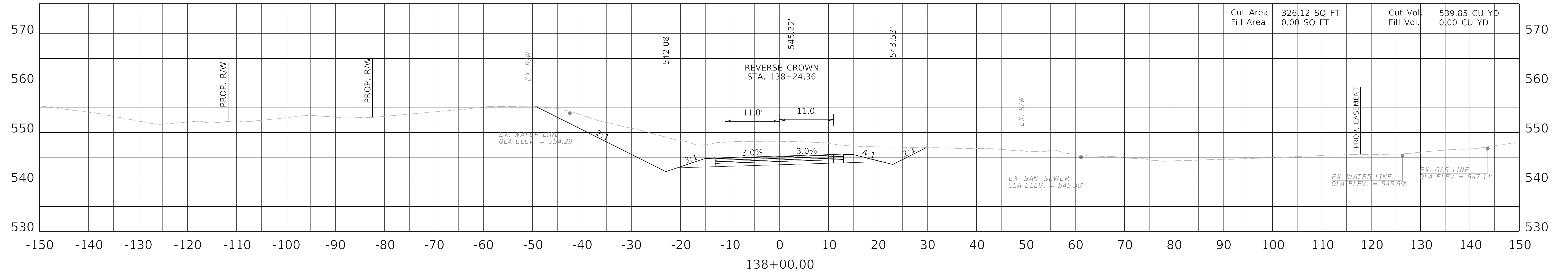
SCALE: 1"=10'

KY 181 MAINLINE
STA 136+50 TO 137+00

FILE NAME: F:\ENGR\RD\955.05 KY 181 WIDENING - MUHLENBERG\PHASE II\CAD\PLAN PRODUCTION\SEC2_8802_R_CROSSSECTION.DGN

USER: mmaxfield
DATE PLOTTED: September 7, 2005

OpenRoads Designer v10.14.4.4



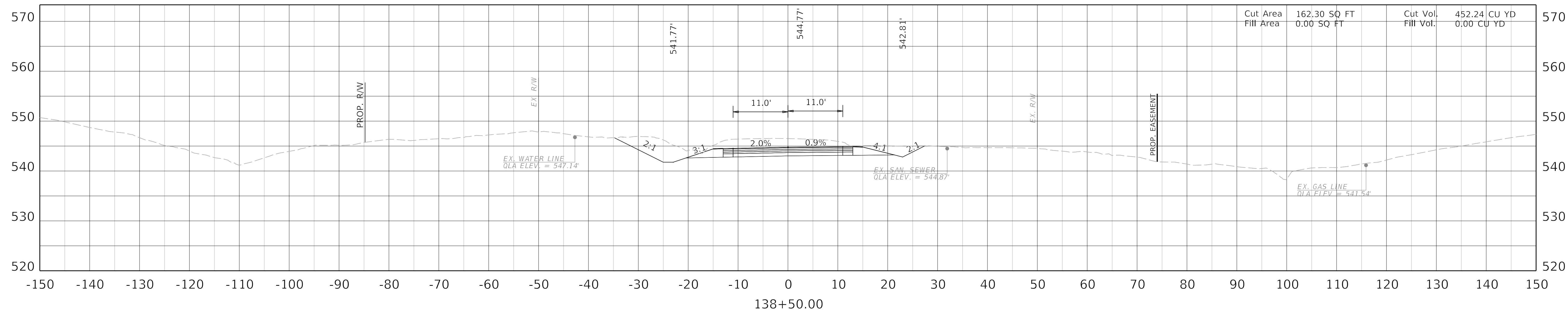
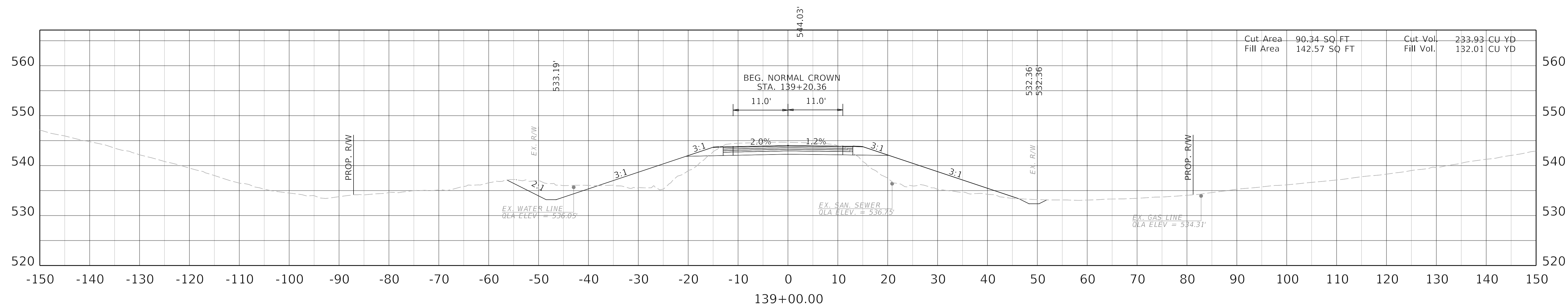
SCALE: 1"=10'

KY 181 MAINLINE
STA 137+50 TO 138+00

FILE NAME: F:\ENGR\RD 1355.05 KY 181 WIDENING - MUHLENBERG\PHASE II\CAD\PLAN PRODUCTION\XSEC02_8802_R_CROSSSECTION.DGN

USER: mmaxfield
DATE PLOTTED: September 7, 2005

OpenRoads Designer v10.14.4.4



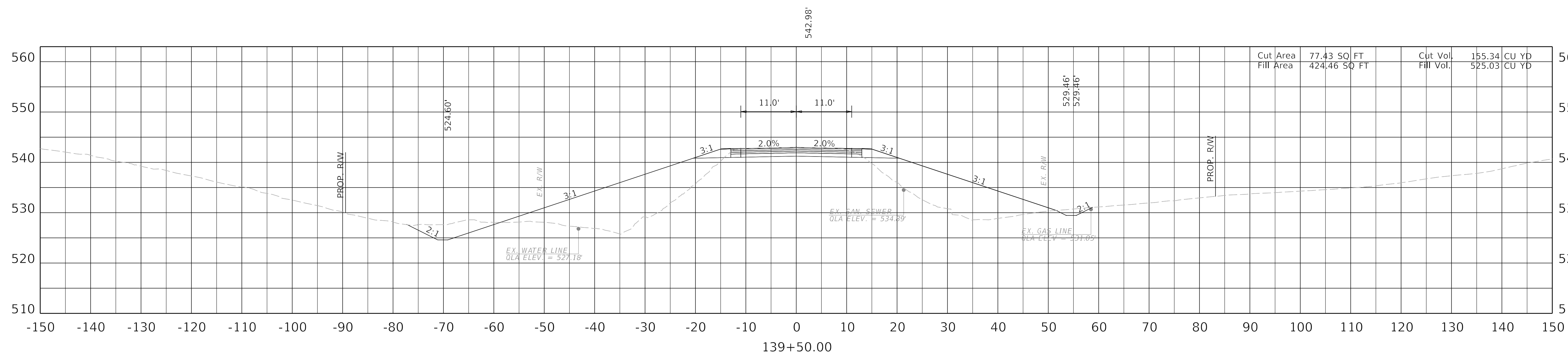
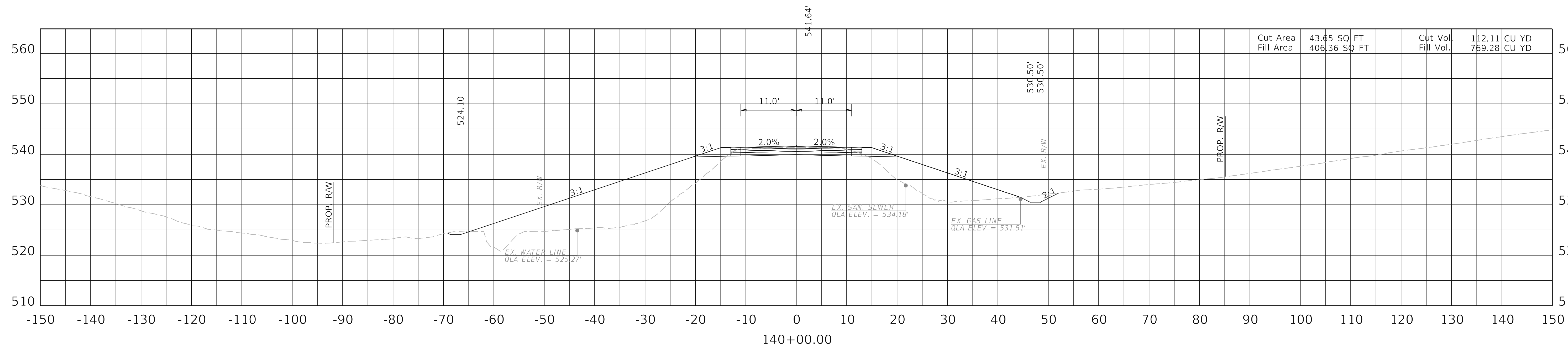
SCALE: 1"=10'

KY 181 MAINLINE
STA 138+50 TO 139+00

FILE NAME: F:\ENGR\RD\1955.05 KY 181 WIDENING - MUHLENBERG\PHASE II\CAD\PLAN PRODUCTION\XSEC2_8802_R_CROSSSECTION.DGN

USER: mmaxfield
DATE PLOTTED: September 7, 2005

OpenRoads Designer v10.14.4.4



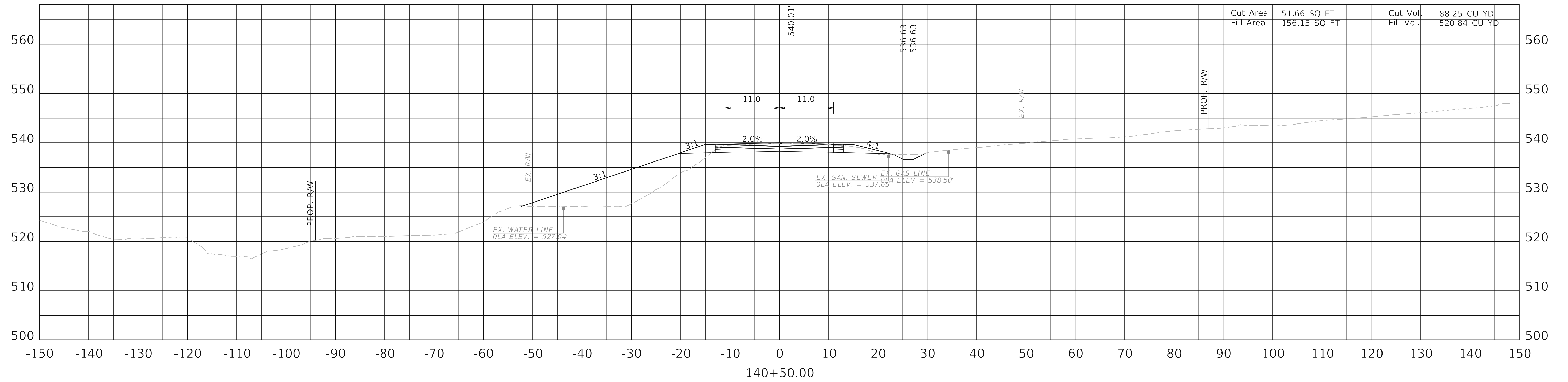
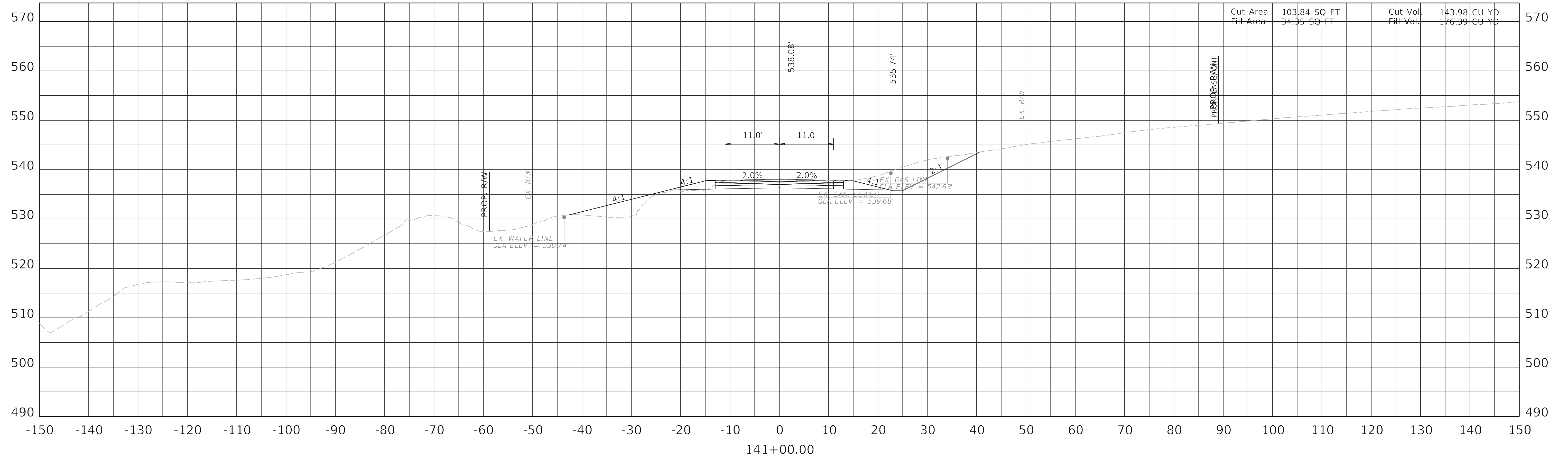
SCALE: 1"=10'

KY 181 MAINLINE
STA 139+50 TO 140+00

FILE NAME: F:\ENGR\RD\1955.05 KY 181 WIDENING - MUHLENBERG\PHASE II\CAD\PLAN PRODUCTION\SEC02_8802_R_CROSSSECTION.DGN

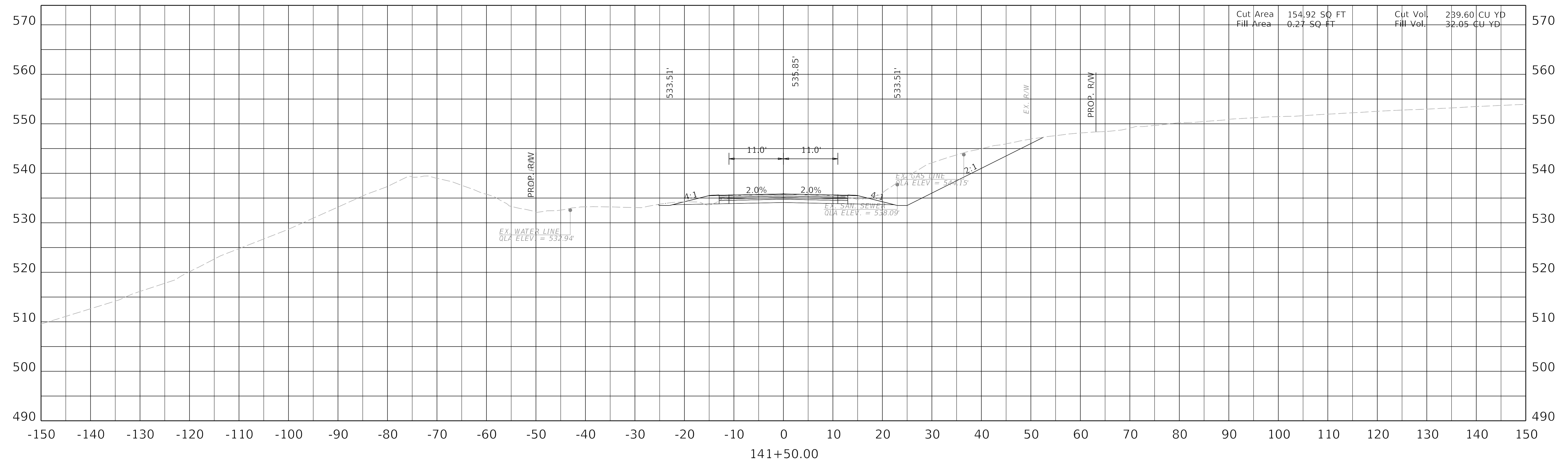
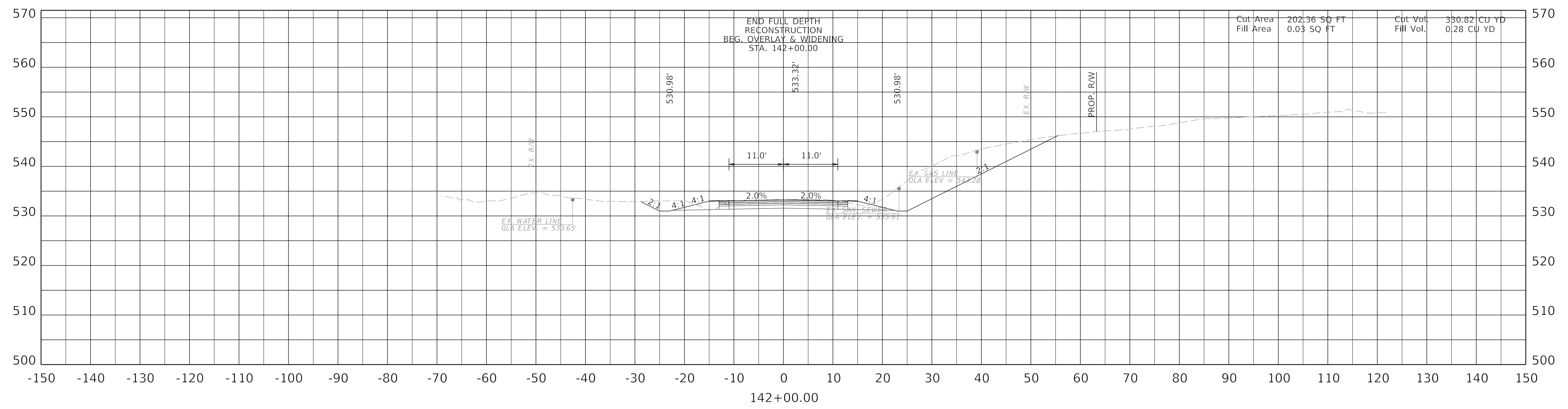
USER: mmaxfield
DATE PLOTTED: September 7, 2005

OpenRoads Designer v10.14.4.4



SCALE: 1"=10'

KY 181 MAINLINE
STA 140+50 TO 141+00



SCALE: 1"=10'

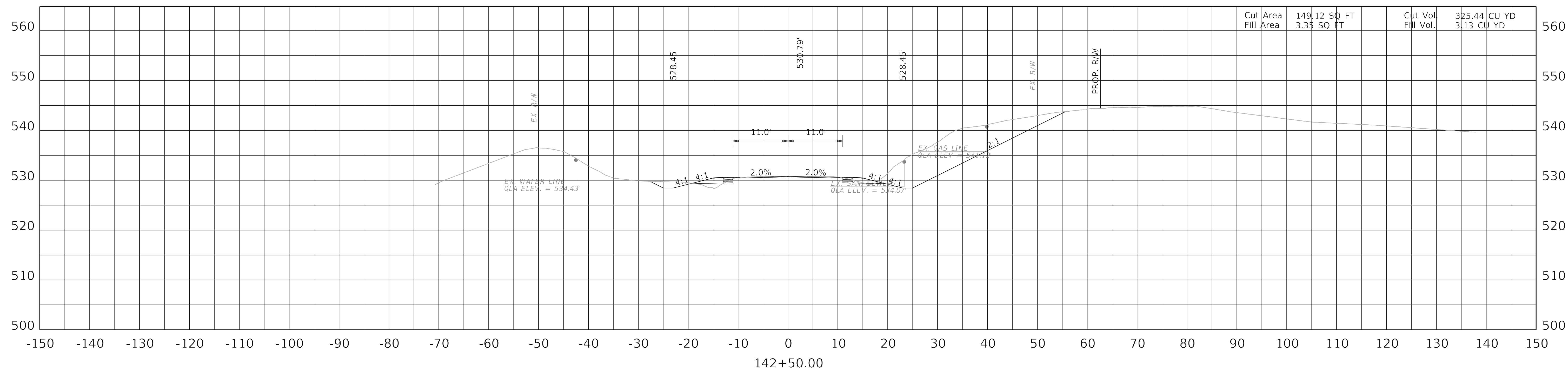
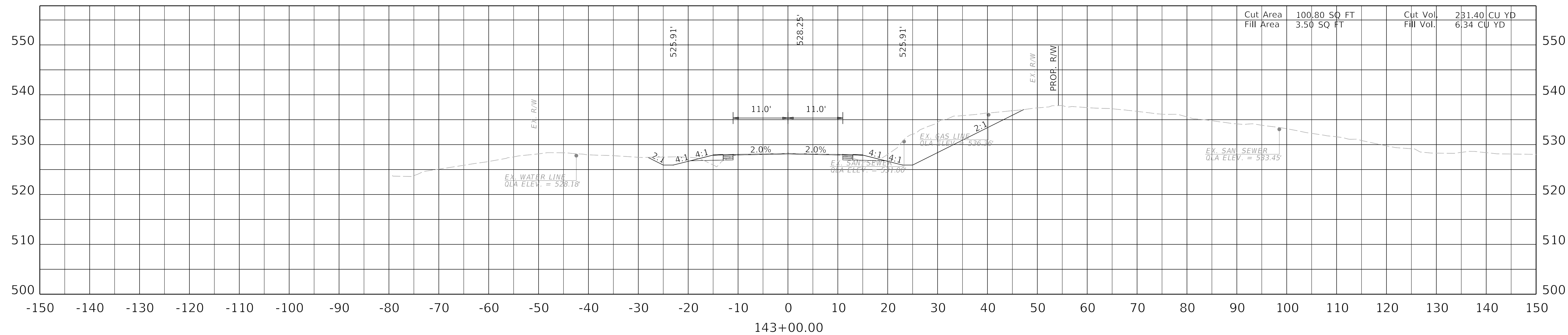
KY 181 MAINLINE
STA 141+50 TO 142+00

FILE NAME: F:\ENGR\RD\955.05 KY 181 WIDENING - MUHLENBERG\PHASE II\CAD\PLAN PRODUCTION\XSEC2_8802_R_CROSSSECTION.DGN
 USER: mmaxfield
 DATE PLOTTED: September 7, 2005
 OpenRoads Designer v10.14.4.4

FILE NAME: F:\ENGR\RD\355.05 KY 181 WIDENING - MUHLENBERG\PHASE II\CAD\PLAN PRODUCTION\SEC2_8802_R_CROSSSECTION.DGN

USER: mmaxfield
DATE PLOTTED: September 7, 2005

OpenRoads Designer v10.14.4.4



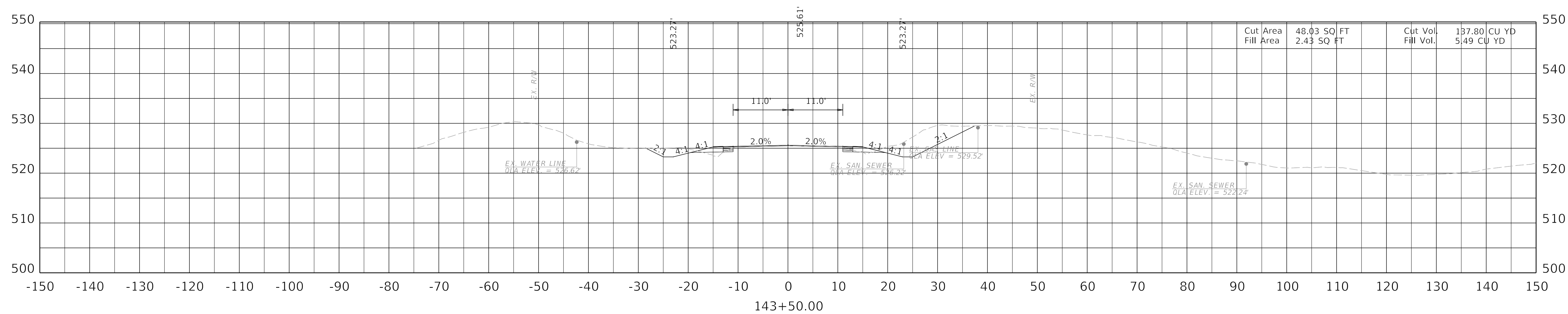
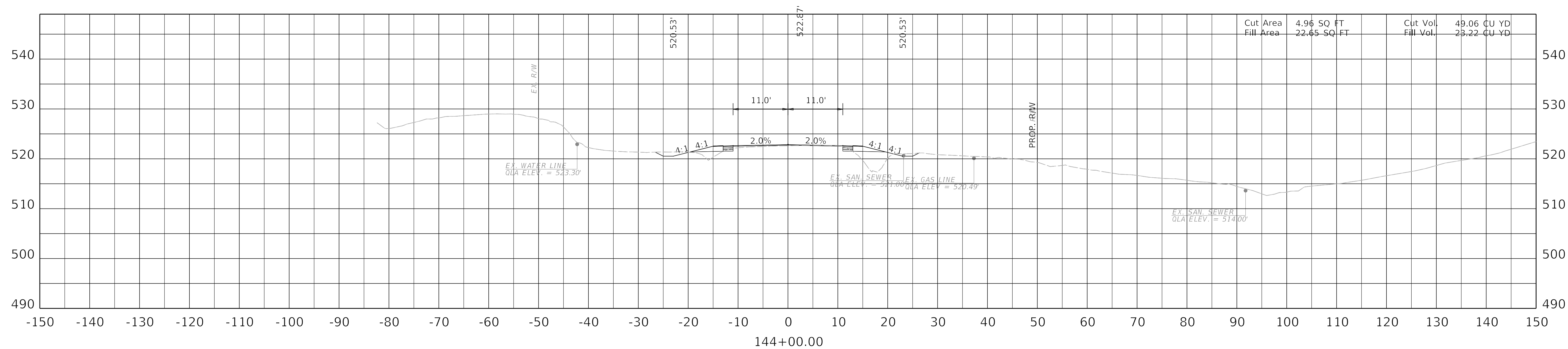
SCALE: 1"=10'

KY 181 MAINLINE
STA 142+50 TO 143+00

FILE NAME: F:\ENGR\RD\1955.05 KY 181 WIDENING - MUHLENBERG\PHASE II\CAD\PLAN PRODUCTION\XSEC2_8802_R_CROSSSECTION.DGN

USER: mmaxfield
DATE PLOTTED: September 7, 2005

OpenRoads Designer v10.14.4.4



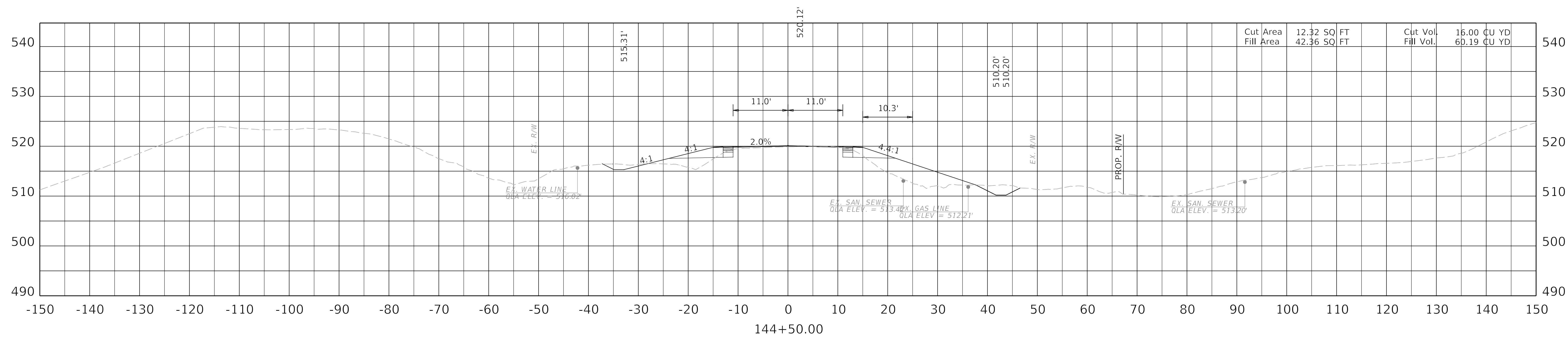
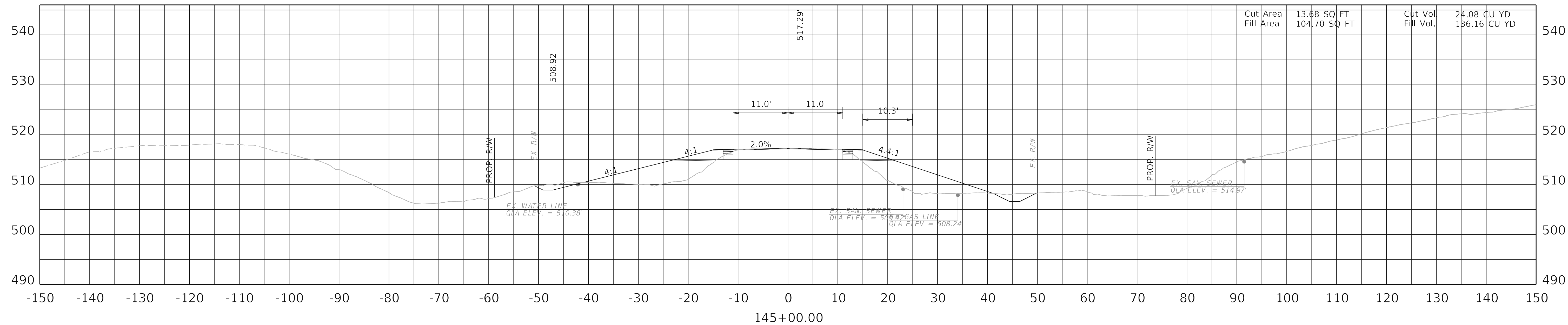
SCALE: 1"=10'

KY 181 MAINLINE
STA 143+50 TO 144+00

FILE NAME: F:\ENGR\RD 1955.05 KY 181 WIDENING - MUHLENBERG\PHASE II\CAD\PLAN PRODUCTION\XSEC2_8802_R_CROSSSECTION.DGN

USER: mmaxfield
DATE PLOTTED: September 7, 2005

OpenRoads Designer v10.14.4.4



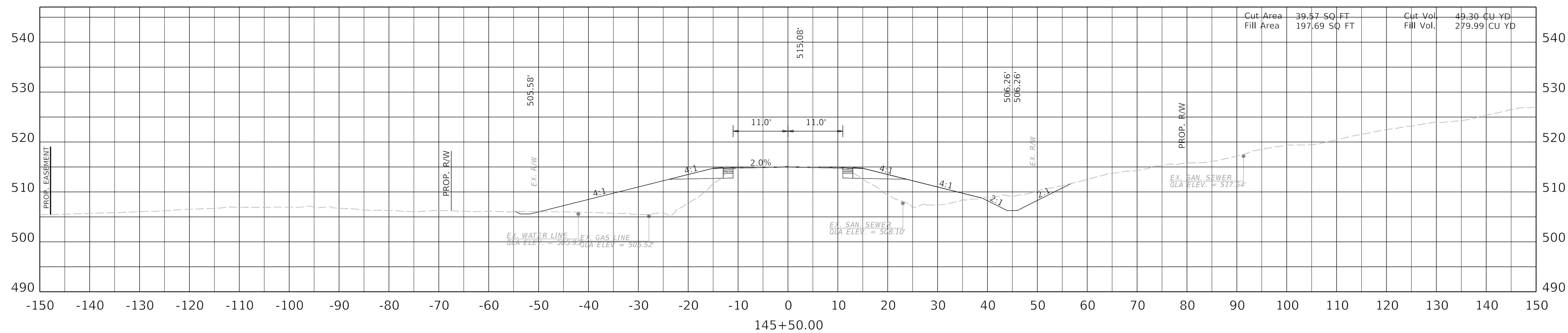
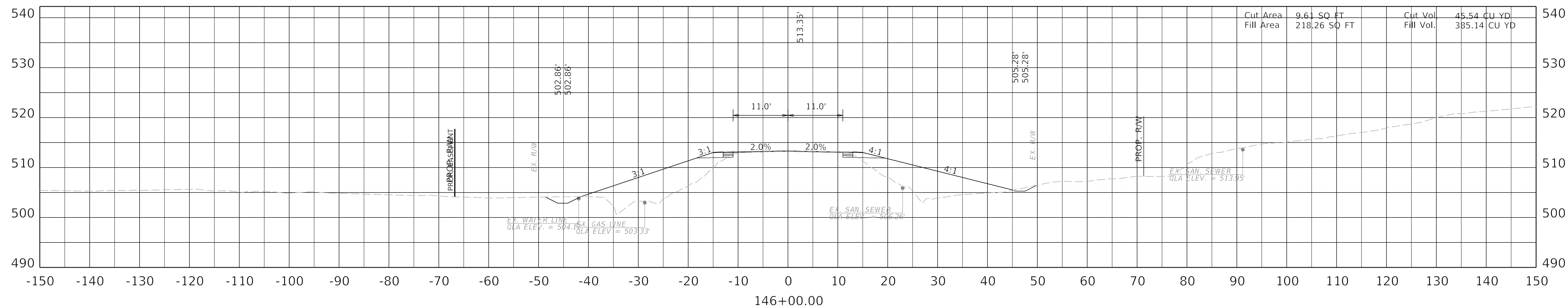
SCALE: 1"=10'

KY 181 MAINLINE
STA 144+50 TO 145+00

FILE NAME: F:\ENGR\RD 1355.05 KY 181 WIDENING - MUHLENBERG\PHASE II\CAD\PLAN PRODUCTION\XSEC02_8802_R_CROSSSECTION.DGN

USER: mmaxfield
DATE PLOTTED: September 7, 2005

OpenRoads Designer v10.14.4.4



SCALE: 1"=10'

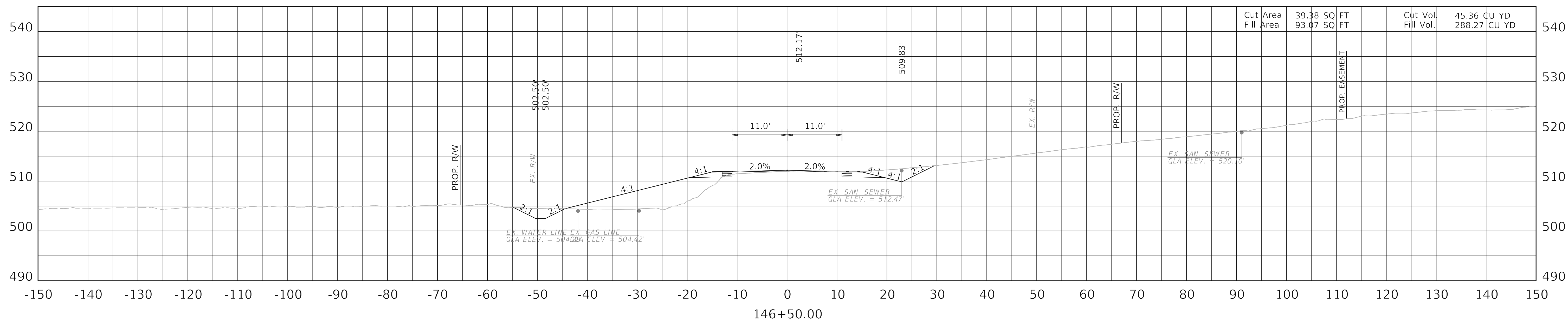
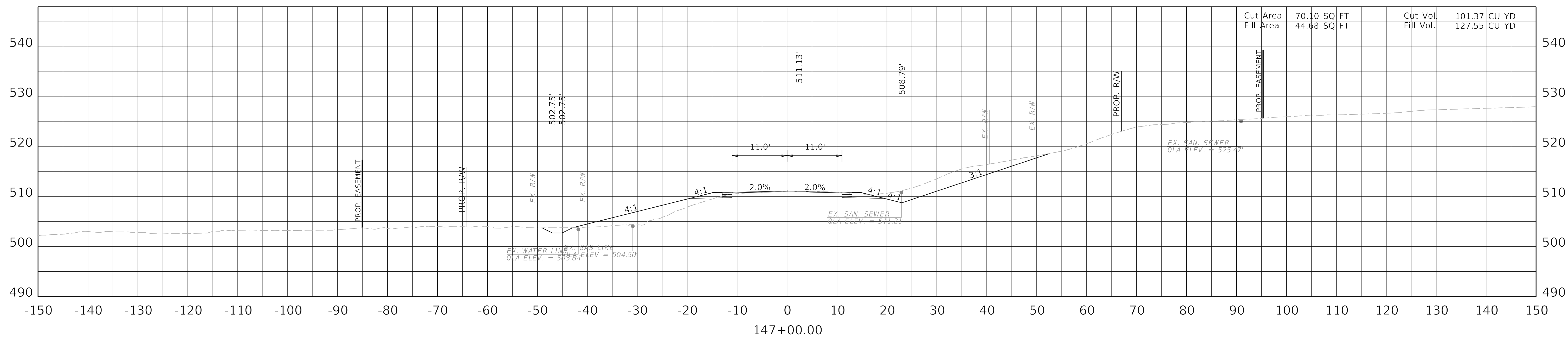
KY 181 MAINLINE
STA 145+50 TO 146+00

COUNTY OF	ITEM NO.	SHEET NO.
Muhlenberg	2-8802.00	X86

FILE NAME: F:\ENGR\RD\1955.05 KY 181 WIDENING - MUHLENBERG\PHASE II\CAD\PLAN PRODUCTION\XSEC02_8802_R_CROSSSECTION.DGN

USER: mmaxfield
DATE PLOTTED: September 7, 2005

OpenRoads Designer v10.14.4.4



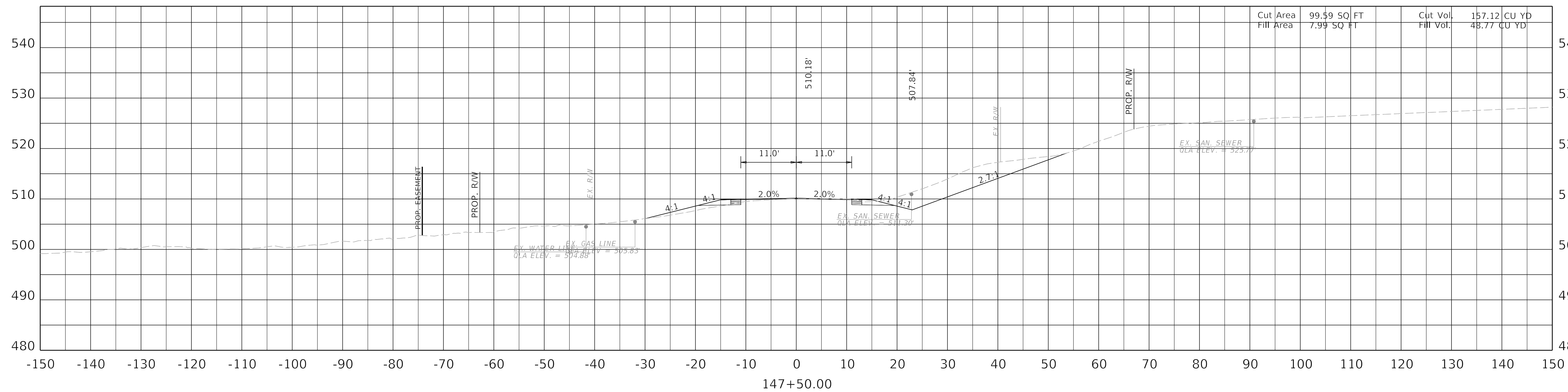
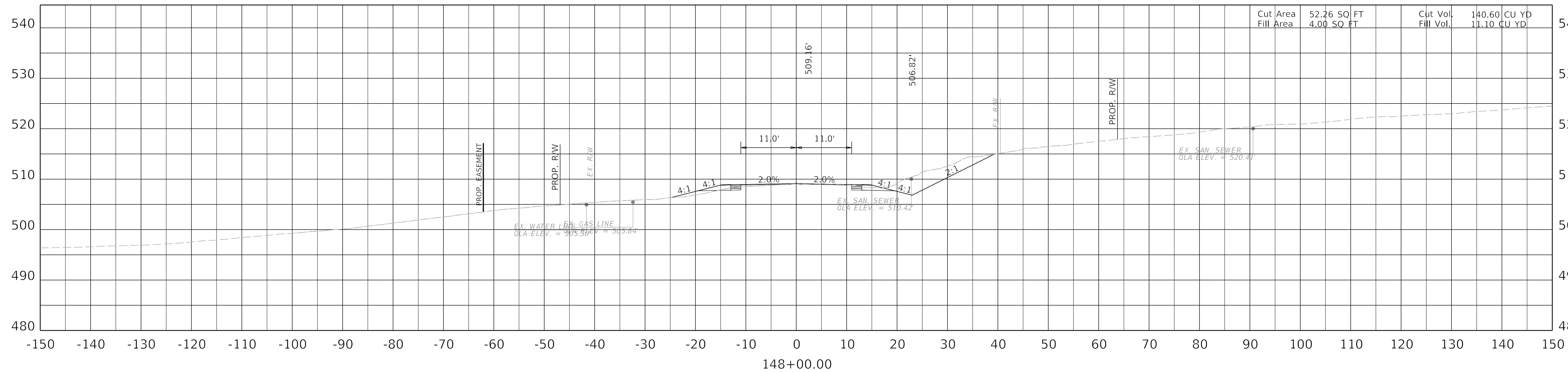
SCALE: 1"=10'

KY 181 MAINLINE
STA 146+50 TO 147+00

FILE NAME: F:\ENGR\RD\1955.05 KY 181 WIDENING - MUHLENBERG\PHASE II\CAD\PLAN PRODUCTION\SEC02_8802_R_CROSSSECTION.DGN

USER: mmaxfield
DATE PLOTTED: September 7, 2005

OpenRoads Designer v10.14.4.4



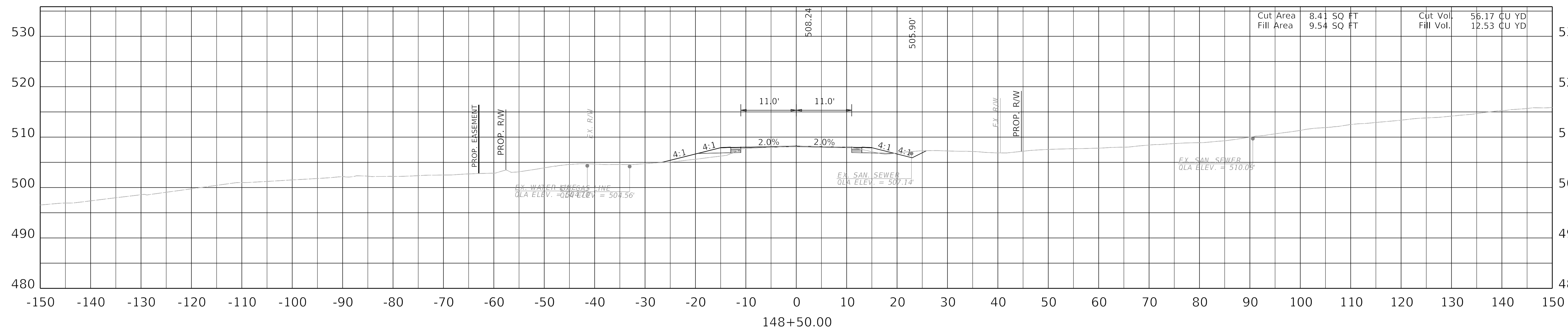
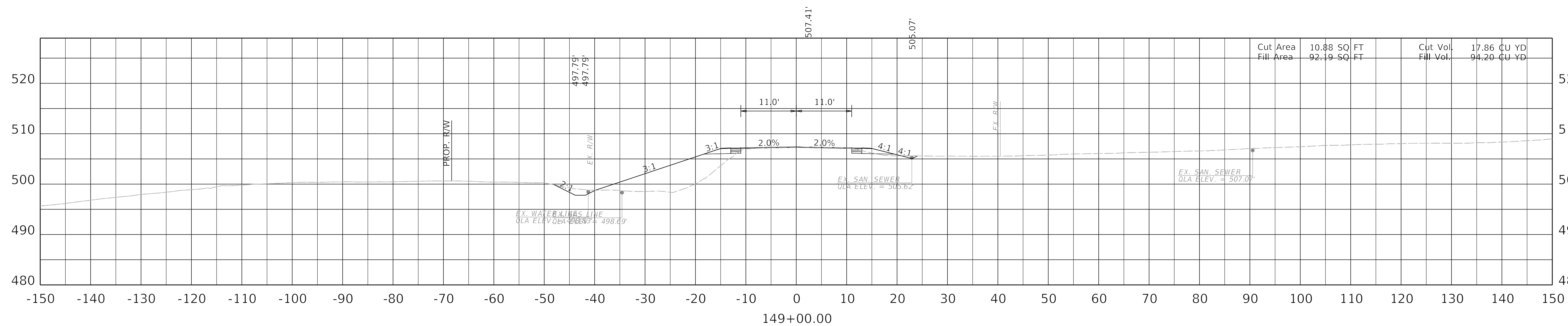
SCALE: 1"=10'

KY 181 MAINLINE
STA 147+50 TO 148+00

FILE NAME: F:\ENGR\RD\1955.05 KY 181 WIDENING - MUHLENBERG\PHASE II\CAD\PLAN PRODUCTION\XSEC2_8802_R_CROSSSECTION.DGN

USER: mmaxfield
DATE PLOTTED: September 7, 2005

OpenRoads Designer v10.14.4.4



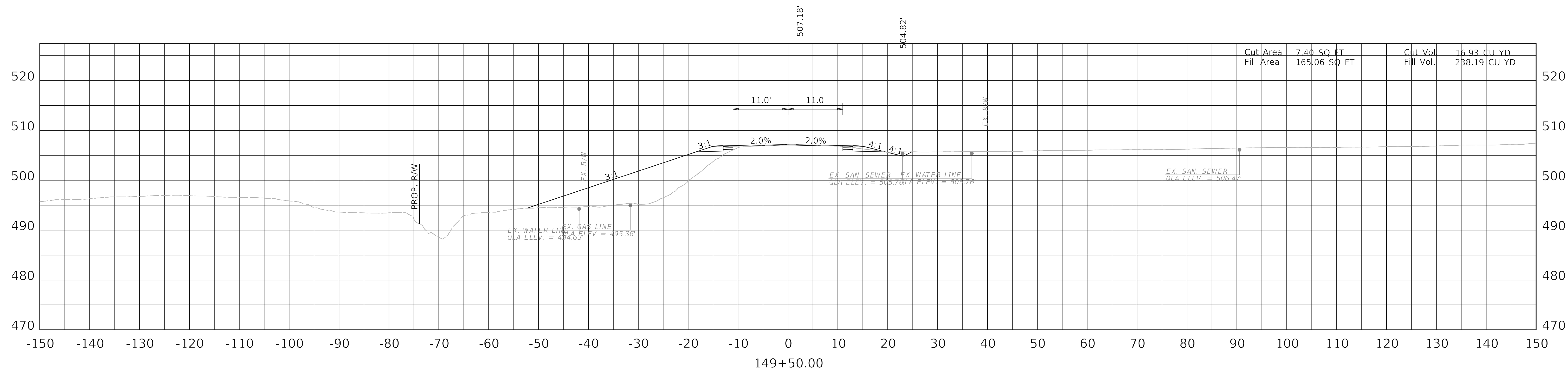
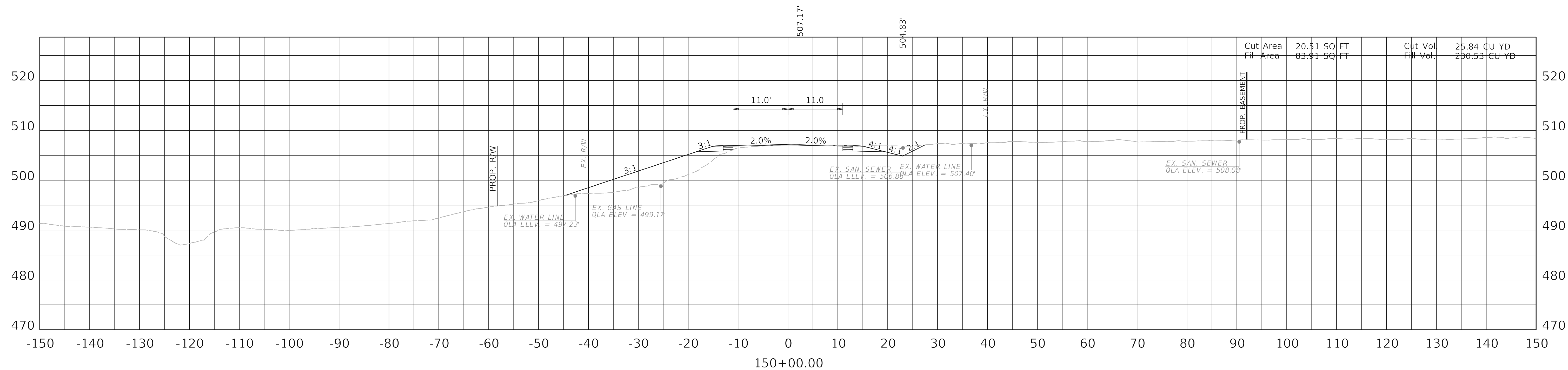
SCALE: 1"=10'

KY 181 MAINLINE
STA 148+50 TO 149+00

FILE NAME: F:\ENGR\RD\1955.05 KY 181 WIDENING - MUHLENBERG\PHASE II\CAD\PLAN PRODUCTION\XSEC2_8802_R_CROSSSECTION.DGN

USER: mmaxfield
DATE PLOTTED: September 7, 2005

OpenRoads Designer v10.14.4.4



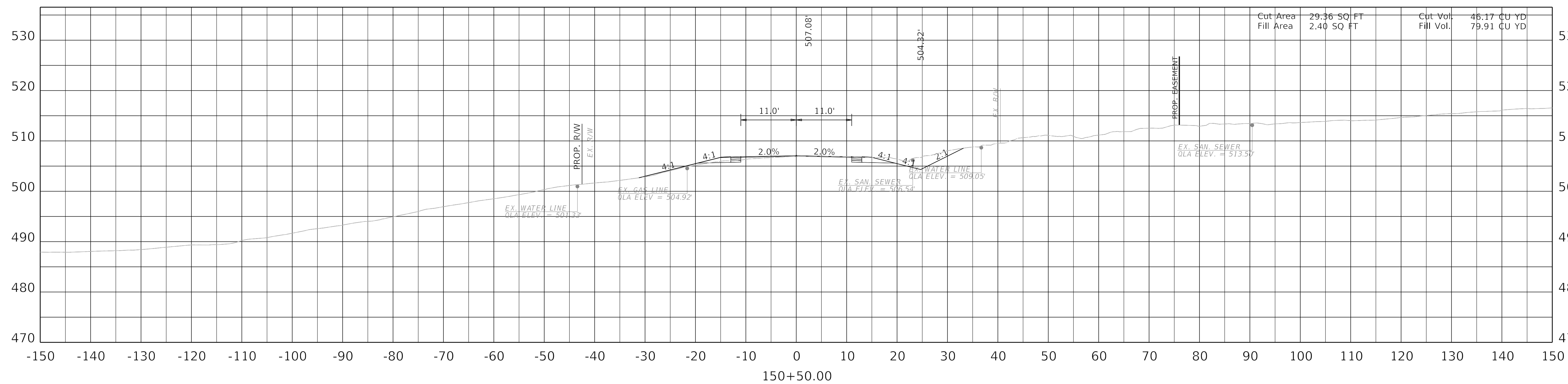
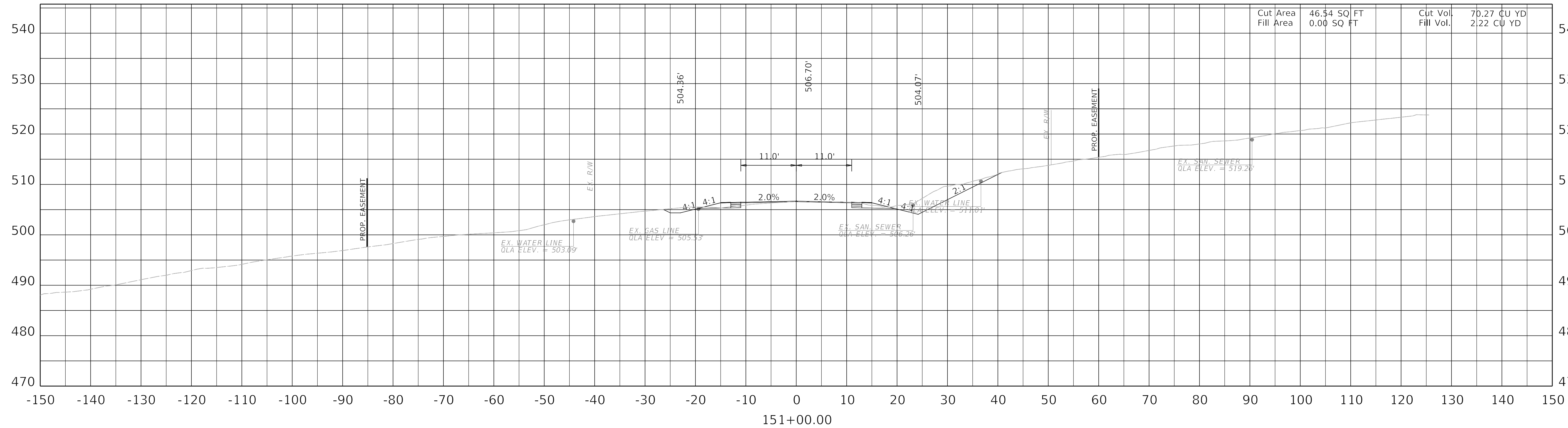
SCALE: 1"=10'

KY 181 MAINLINE
STA 149+50 TO 150+00

FILE NAME: F:\ENGR\RD\1955.05 KY 181 WIDENING - MUHLENBERG\PHASE II\CAD\PLAN\PRODUCTION\XSEC02_8802_R_CROSSSECTION.DGN

USER: mmaxfield
DATE PLOTTED: September 7, 2005

OpenRoads Designer v10.14.4.4



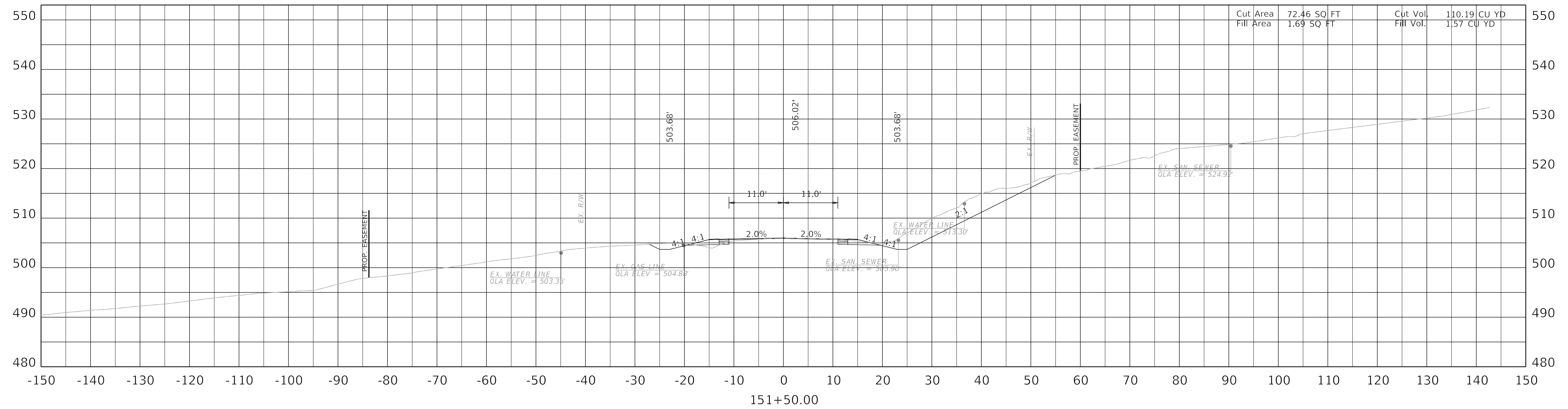
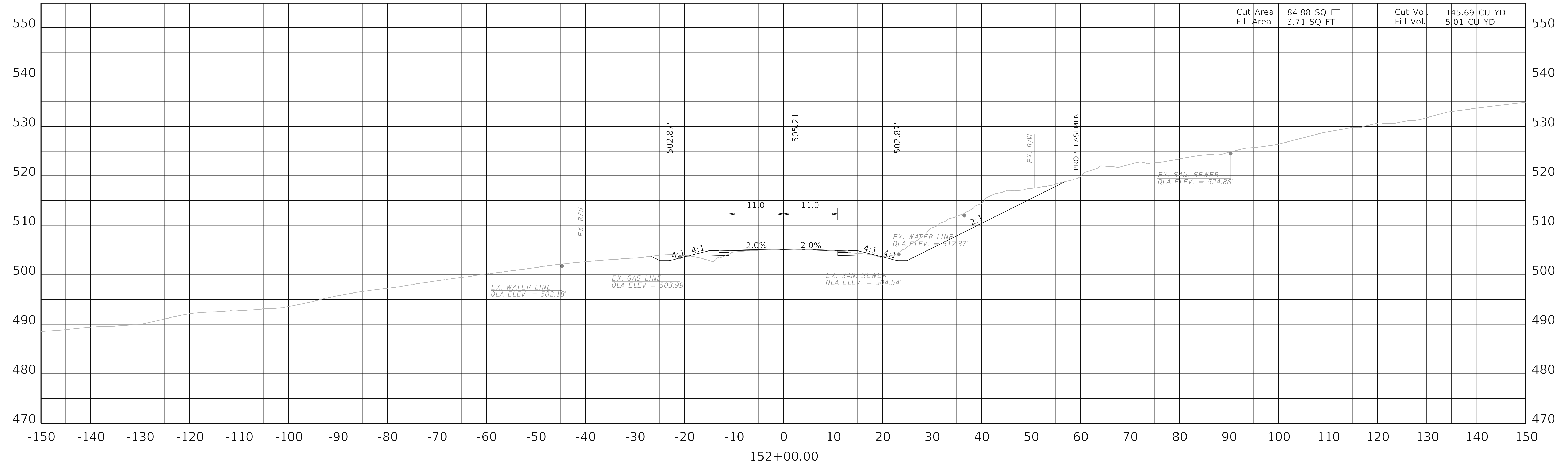
SCALE: 1"=10'

KY 181 MAINLINE
STA 150+50 TO 151+00

FILE NAME: F:\ENGR\RD1355.05 KY 181 WIDENING - MUHLENBERG\PHASE II\CAD\PLAN PRODUCTION\SEC02_8802_R_CROSSSECTION.DGN

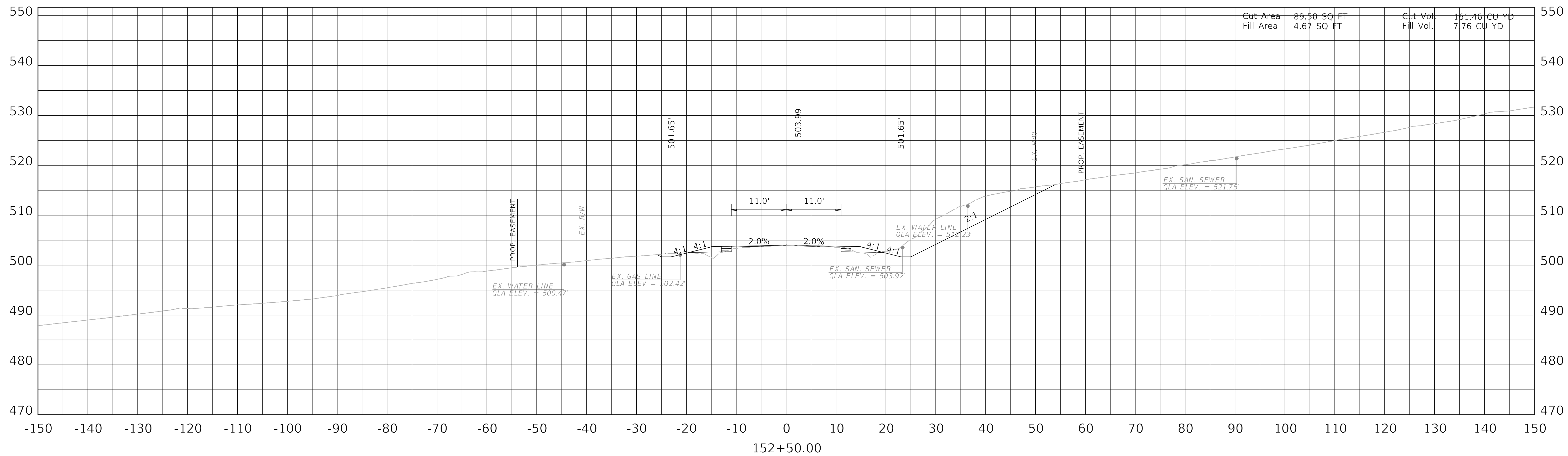
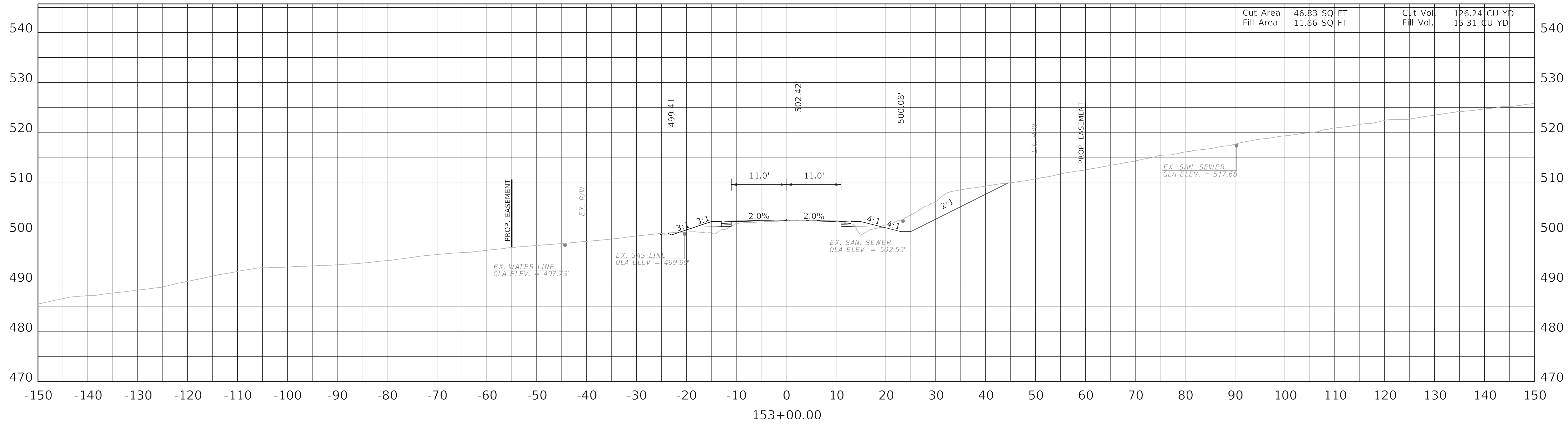
USER: mmaxfield
DATE PLOTTED: September 7, 2005

OpenRoads Designer v10.14.4.4



SCALE: 1"=10'

KY 181 MAINLINE
STA 151+50 TO 152+00



SCALE: 1"=10'

OpenRoads Designer v10.14.4.4

USER: mmaxfield
DATE PLOTTED: September 7, 2005

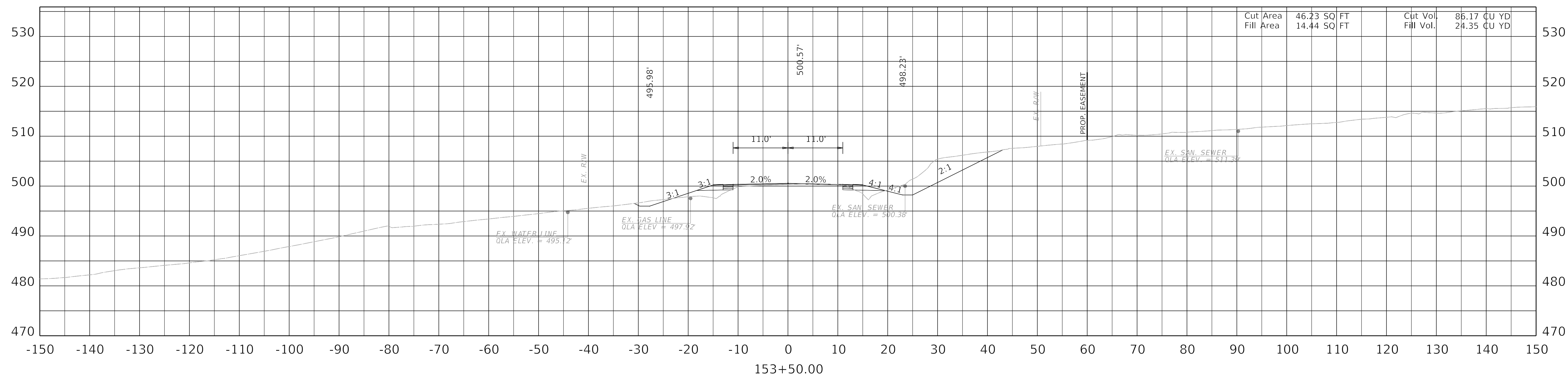
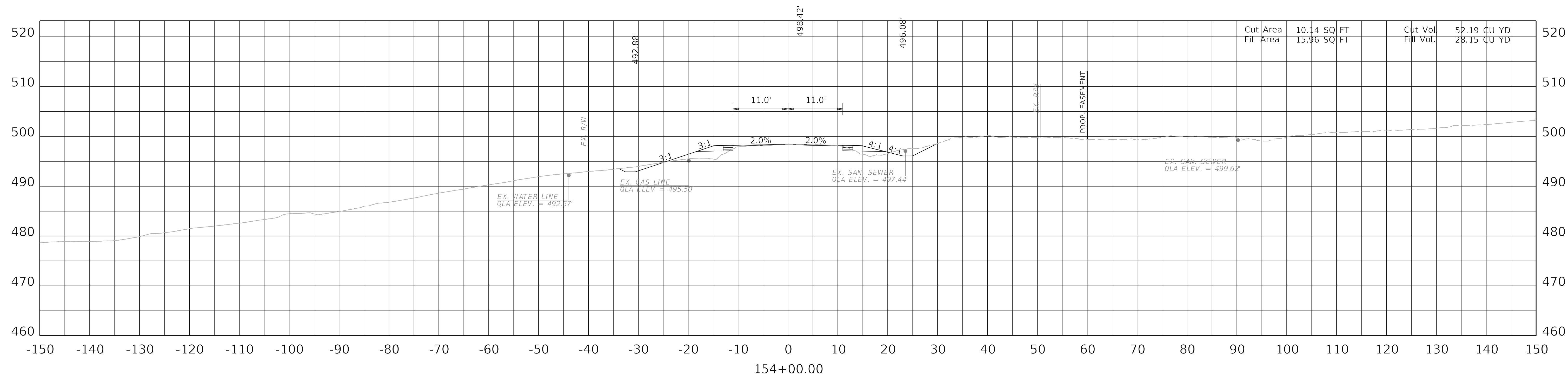
FILE NAME: F:\ENGR\RD\355.05 KY 181 WIDENING - MUHLENBERG\PHASE II\CAD\PLAN PRODUCTION\XSEC02_8802_R_CROSSSECTION.DGN

KY 181 MAINLINE
STA 152+50 TO 153+00

FILE NAME: F:\ENGR\RD\1955.05 KY 181 WIDENING - MUHLENBERG\PHASE II\CAD\PLAN PRODUCTION\XSEC2_8802_R_CROSSSECTION.DGN

USER: mmaxfield
DATE PLOTTED: September 7, 2005

OpenRoads Designer v10.14.4.4



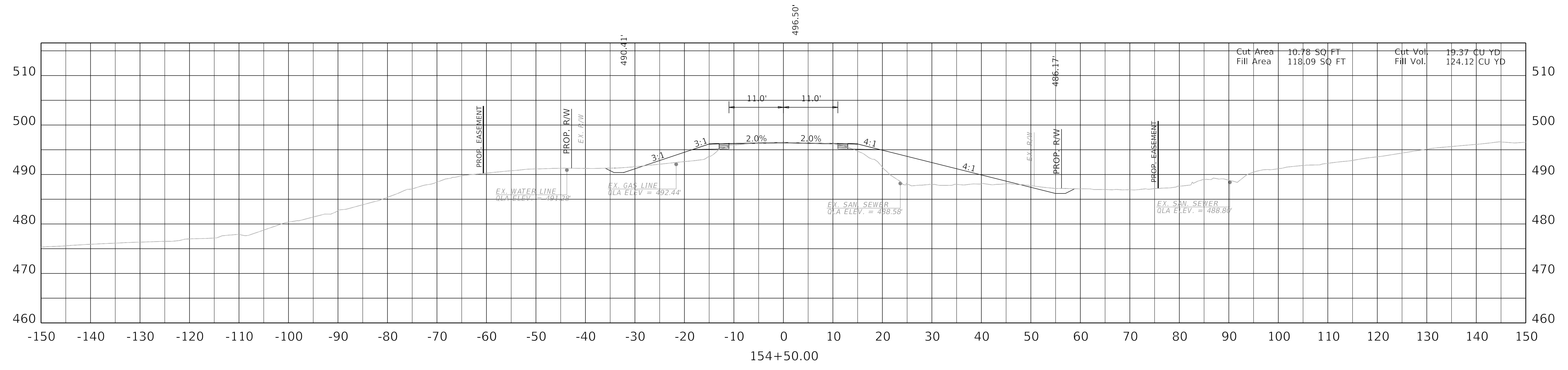
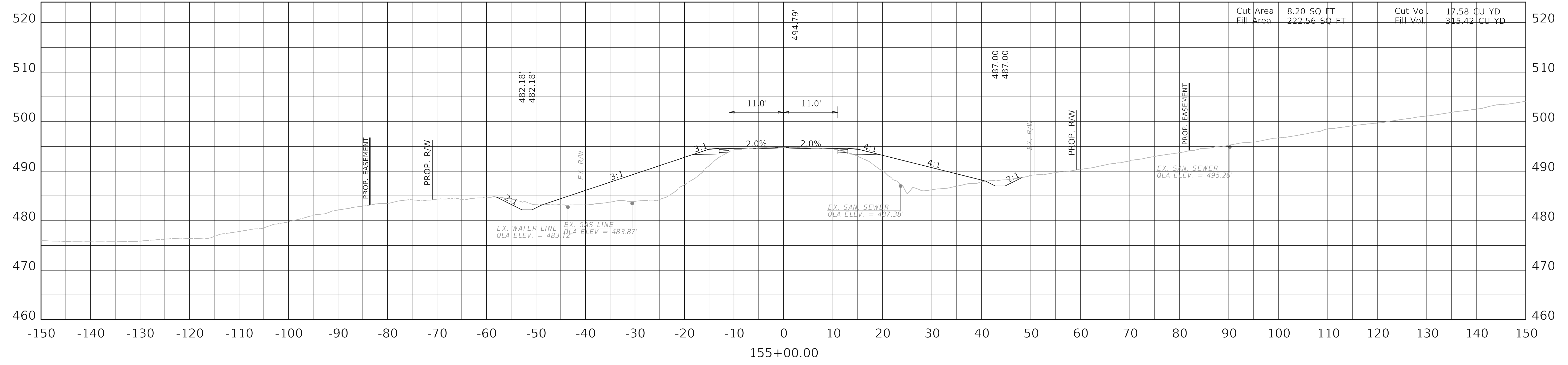
SCALE: 1"=10'

KY 181 MAINLINE
STA 153+50 TO 154+00

FILE NAME: F:\ENGR\RD\1355.05 KY 181 WIDENING - MUHLENBERG\PHASE II\CAD\PLAN PRODUCTION\XSEC2_8802_R_CROSSSECTION.DGN

USER: mmaxfield
DATE PLOTTED: September 7, 2005

OpenRoads Designer v10.14.4.4



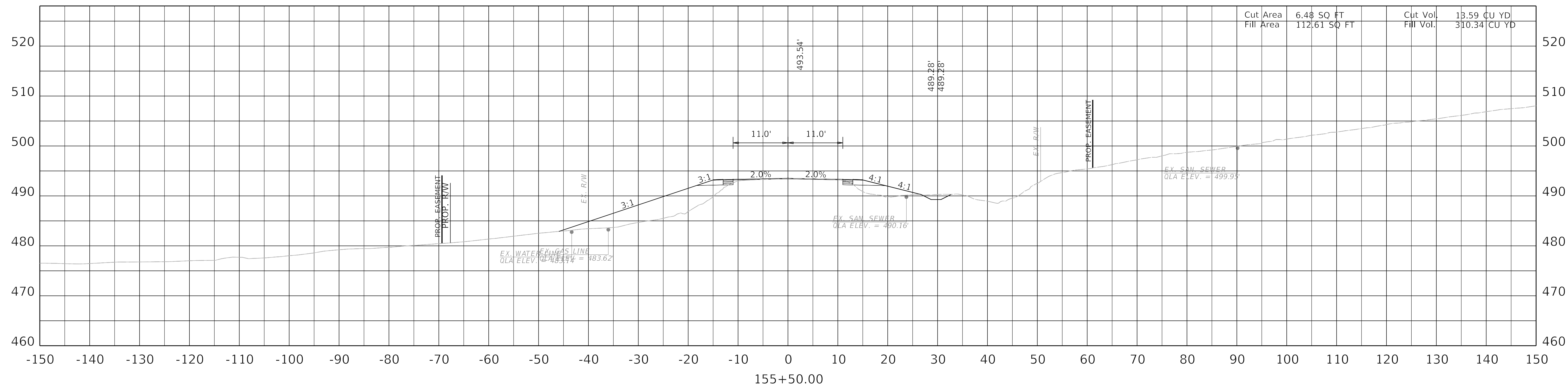
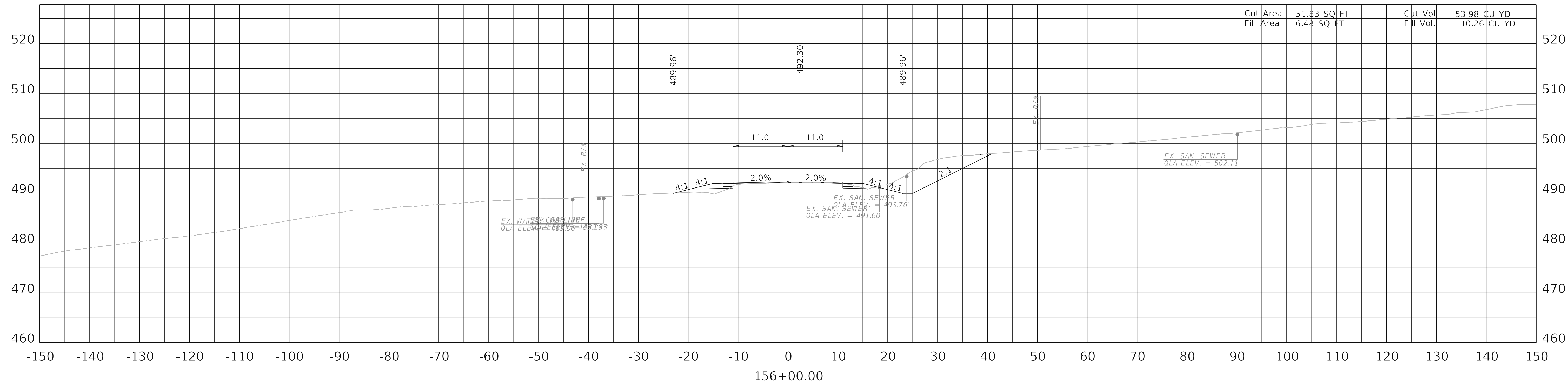
SCALE: 1"=10'

KY 181 MAINLINE
STA 154+50 TO 155+00

FILE NAME: F:\ENGR\RD\1955.05 KY 181 WIDENING - MUHLENBERG\PHASE II\CAD\PLAN PRODUCTION\SEC02_8802_R_CROSSSECTION.DGN

USER: mmaxfield
DATE PLOTTED: September 7, 2005

OpenRoads Designer v10.14.4.4



SCALE: 1"=10'

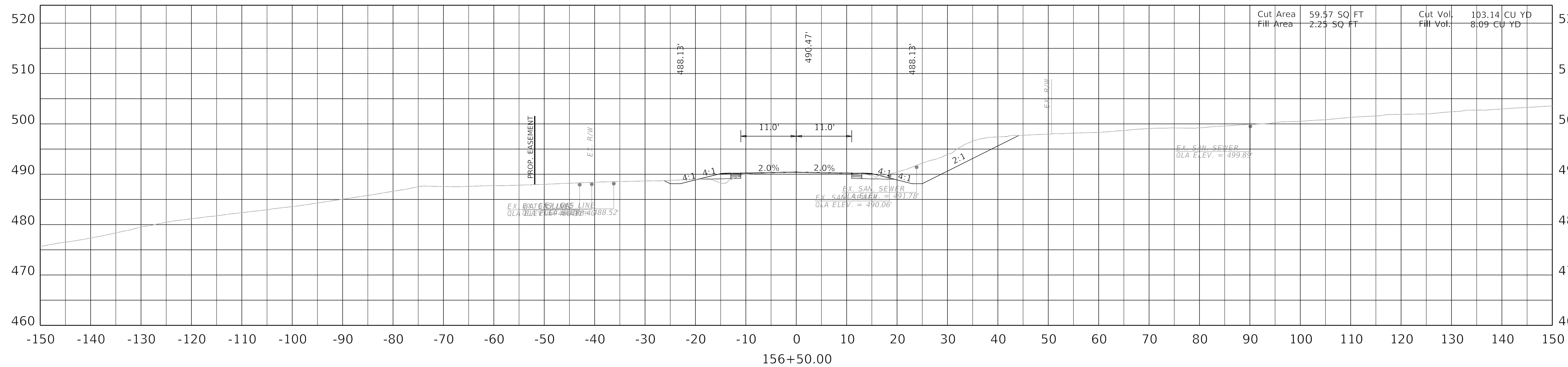
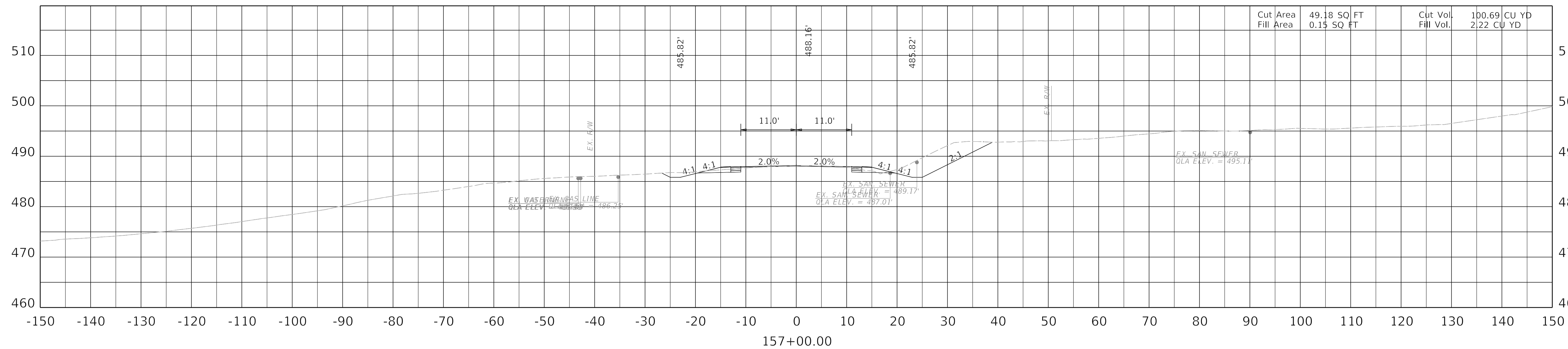
KY 181 MAINLINE
STA 155+50 TO 156+00

COUNTY OF	ITEM NO.	SHEET NO.
Muhlenberg	2-8802.00	X96

FILE NAME: F:\ENGR\RD\355.05 KY 181 WIDENING - MUHLENBERG\PHASE II\CAD\PLAN PRODUCTION\XSEC2_8802_R_CROSSSECTION.DGN

USER: mmaxfield
DATE PLOTTED: September 7, 2005

OpenRoads Designer v10.14.4.4



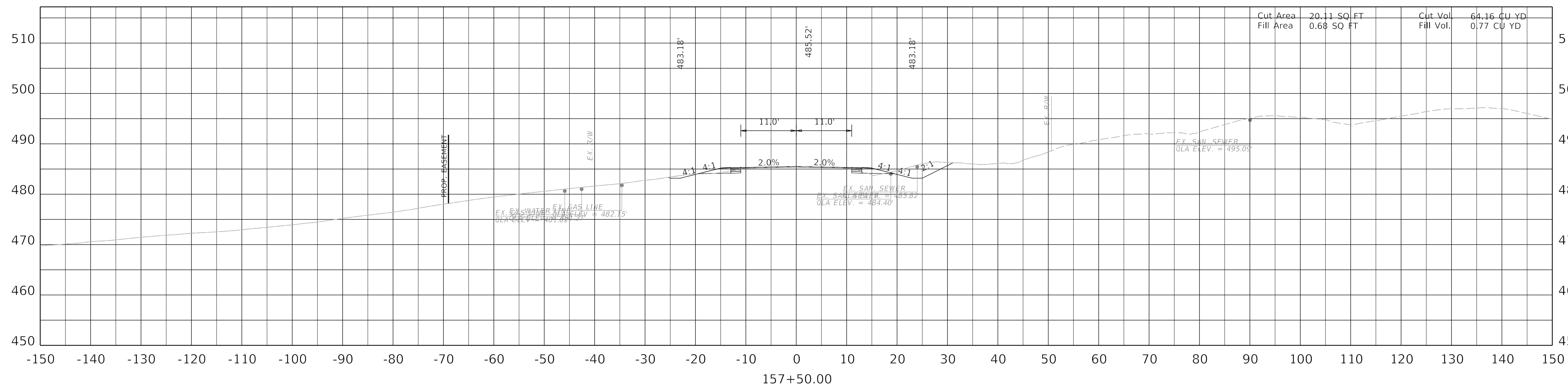
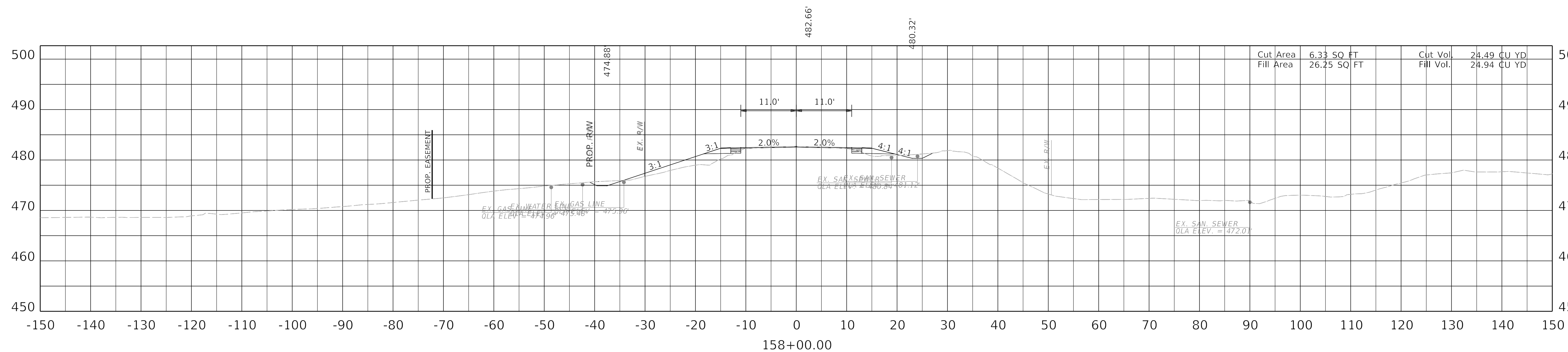
SCALE: 1"=10'

KY 181 MAINLINE
STA 156+50 TO 157+00

FILE NAME: F:\ENGR\RD1955.05 KY 181 WIDENING - MUHLENBERG\PHASE II\CAD\PLAN PRODUCTION\SEC2_8802_R_CROSSSECTION.DGN

USER: mmaxfield
DATE PLOTTED: September 7, 2005

OpenRoads Designer v10.14.4.4



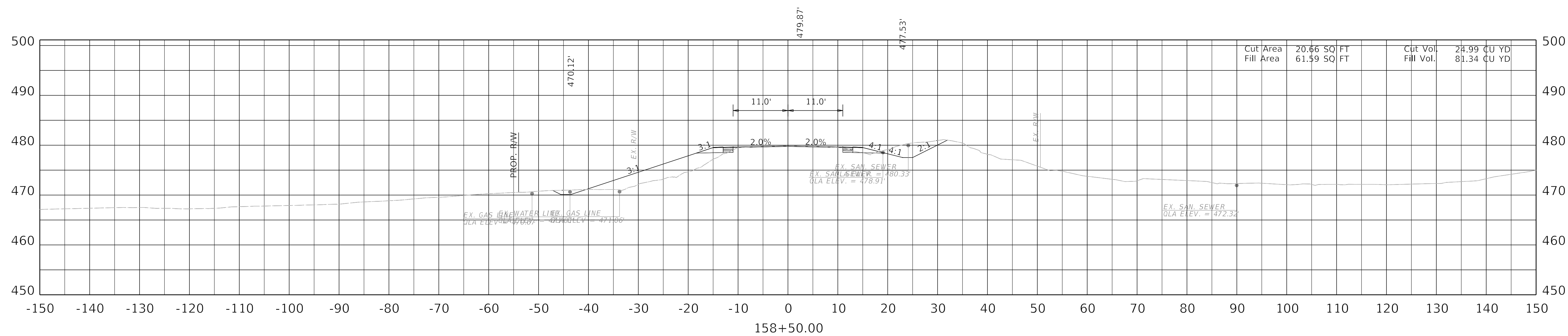
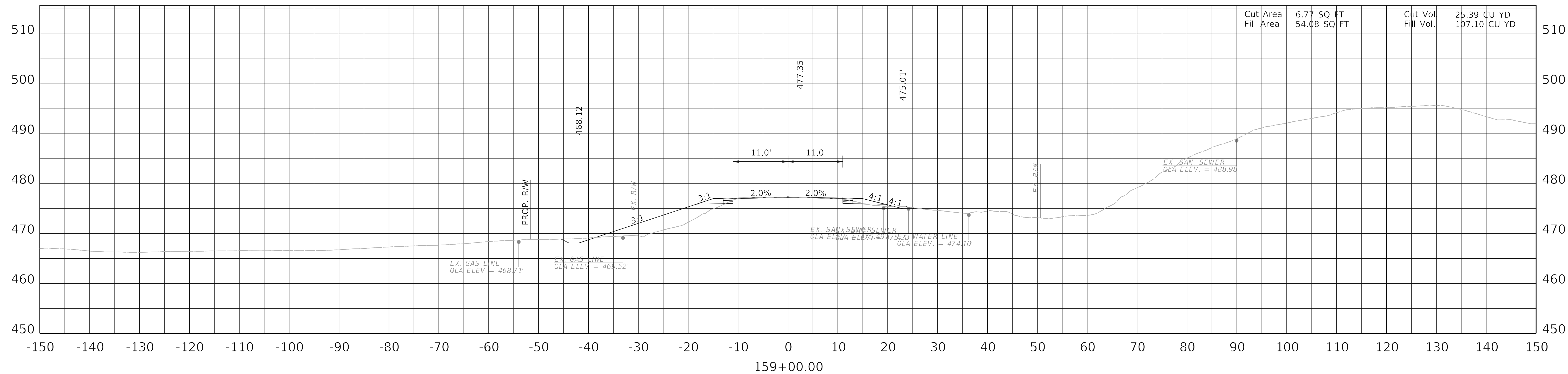
SCALE: 1"=10'

KY 181 MAINLINE
STA 157+50 TO 158+00

FILE NAME: F:\ENGR\RD 1955.05 KY 181 WIDENING - MUHLENBERG\PHASE II\CAD\PLAN PRODUCTION\XSEC2_8802_R_CROSSSECTION.DGN

USER: mmaxfield
DATE PLOTTED: September 7, 2005

OpenRoads Designer v10.14.4.4



SCALE: 1"=10'

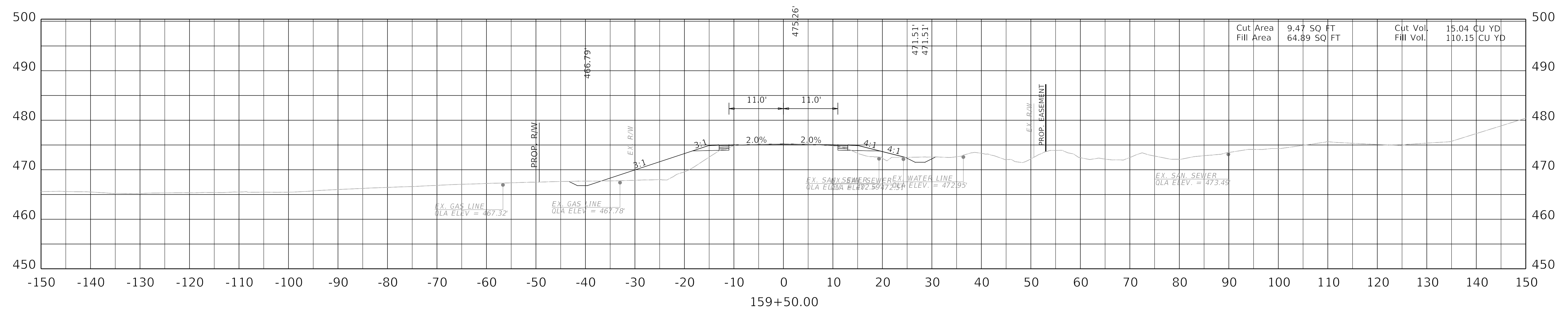
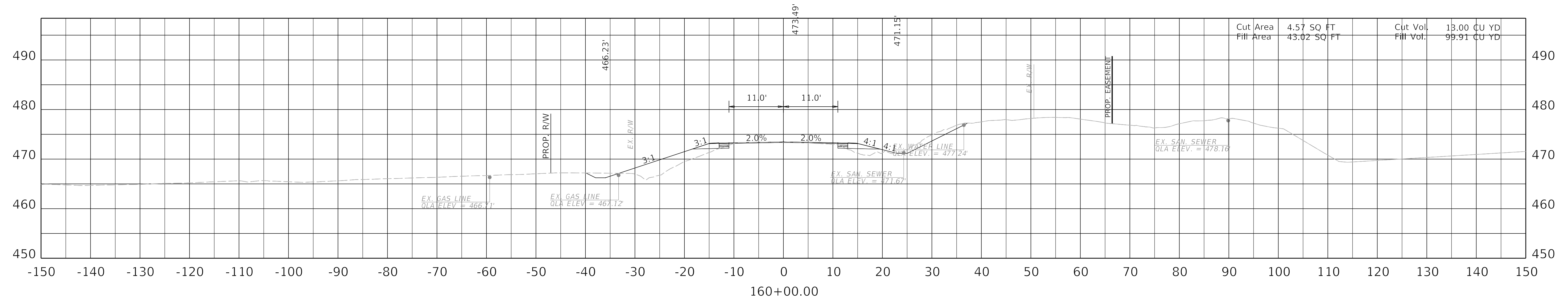
KY 181 MAINLINE
STA 158+50 TO 159+00

COUNTY OF	ITEM NO.	SHEET NO.
Muhlenberg	2-8802.00	X99

FILE NAME: F:\ENGR\RD\355.05 KY 181 WIDENING - MUHLENBERG\PHASE II\CAD\PLAN PRODUCTION\XSEC02_8802_R_CROSSSECTION.DGN

USER: mmaxfield
DATE PLOTTED: September 7, 2005

OpenRoads Designer v10.14.4.4



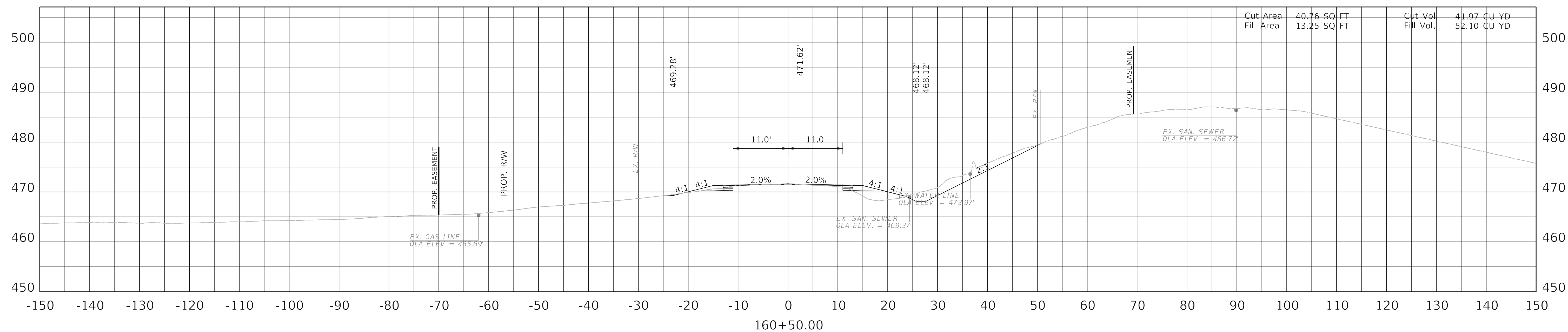
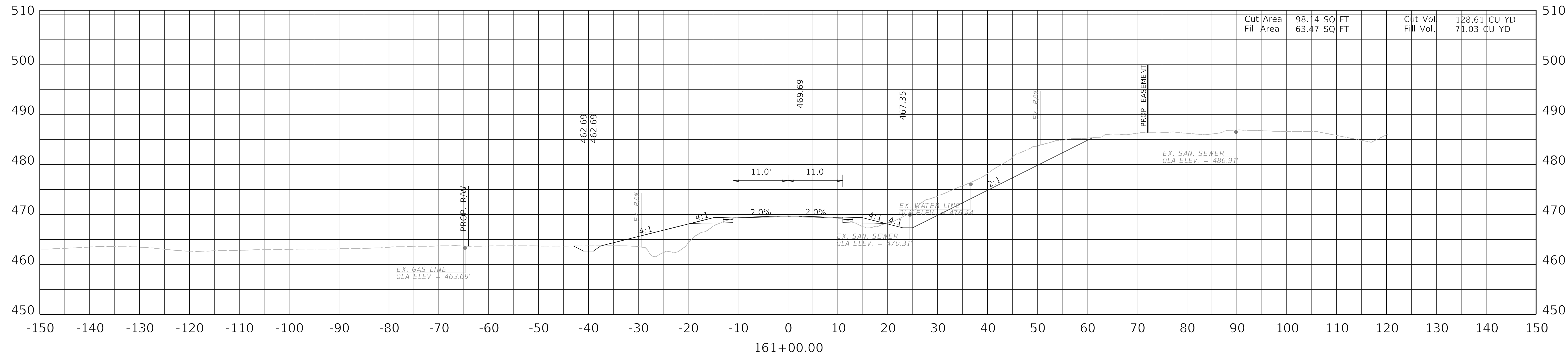
SCALE: 1"=10'

KY 181 MAINLINE
STA 159+50 TO 160+00

FILE NAME: F:\ENGR\RD\1955.05 KY 181 WIDENING - MUHLENBERG\PHASE II\CAD\PLAN PRODUCTION\SEC02_8802_R_CROSSSECTION.DGN

USER: mmaxfield
DATE PLOTTED: September 7, 2005

OpenRoads Designer v10.14.4.4



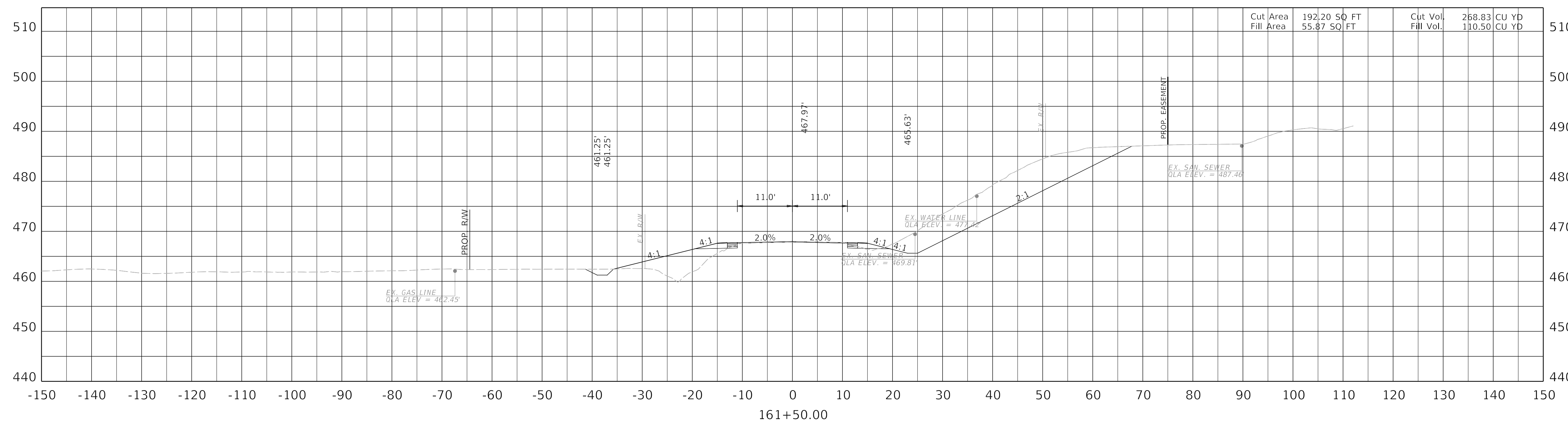
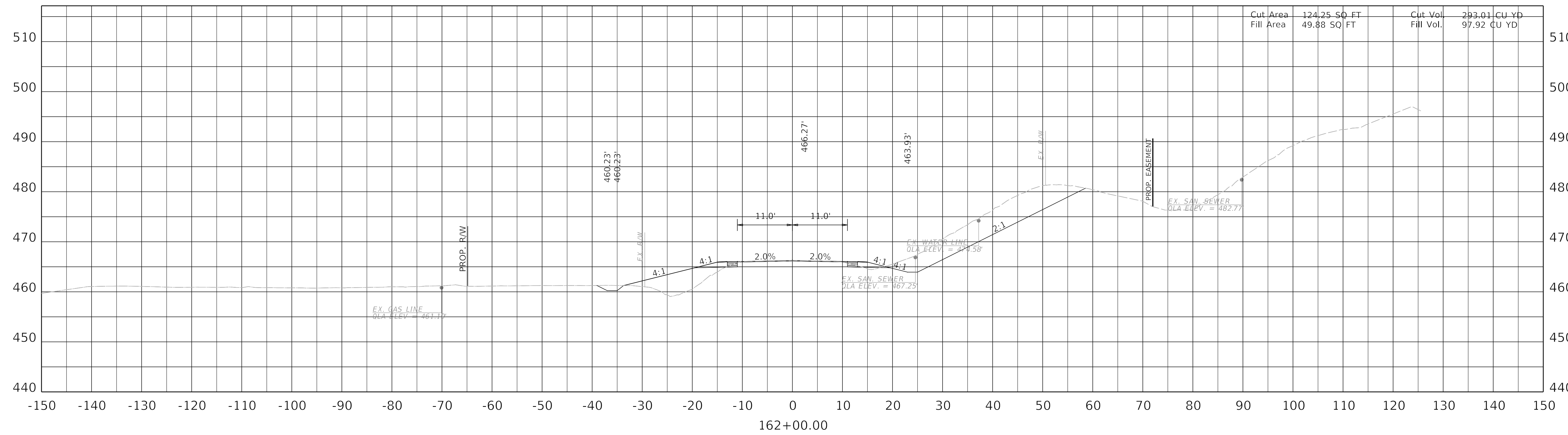
SCALE: 1"=10'

KY 181 MAINLINE
STA 160+50 TO 161+00

FILE NAME: F:\ENGR\RD\1955.05 KY 181 WIDENING - MUHLENBERG\PHASE II\CAD\PLAN PRODUCTION\XSEC02_8802_R_CROSSSECTION.DGN

USER: mmaxfield
DATE PLOTTED: September 7, 2005

OpenRoads Designer v10.14.4.4



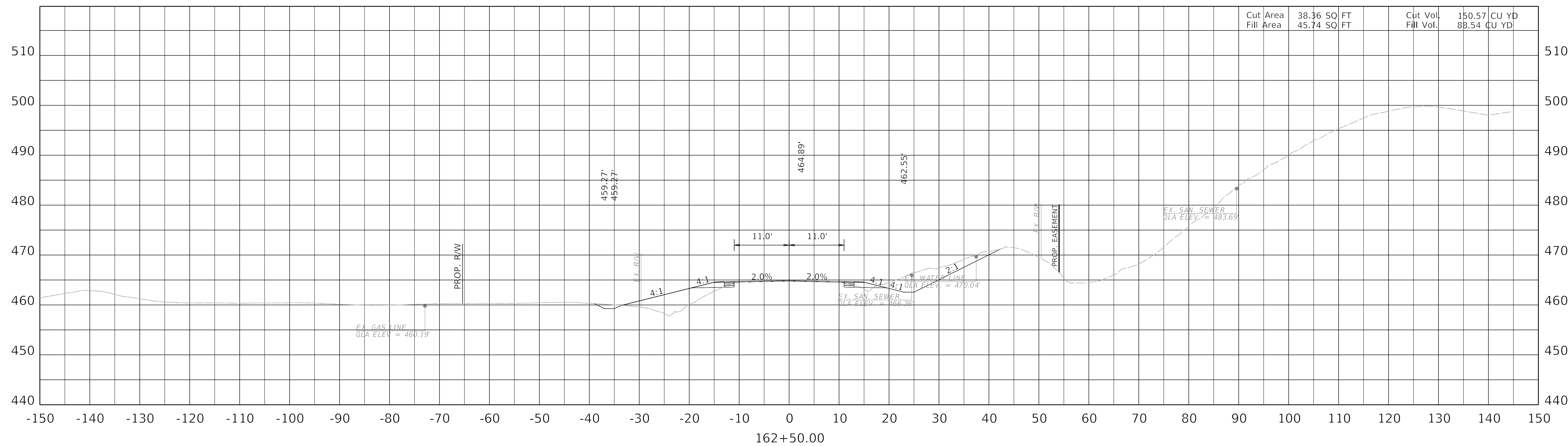
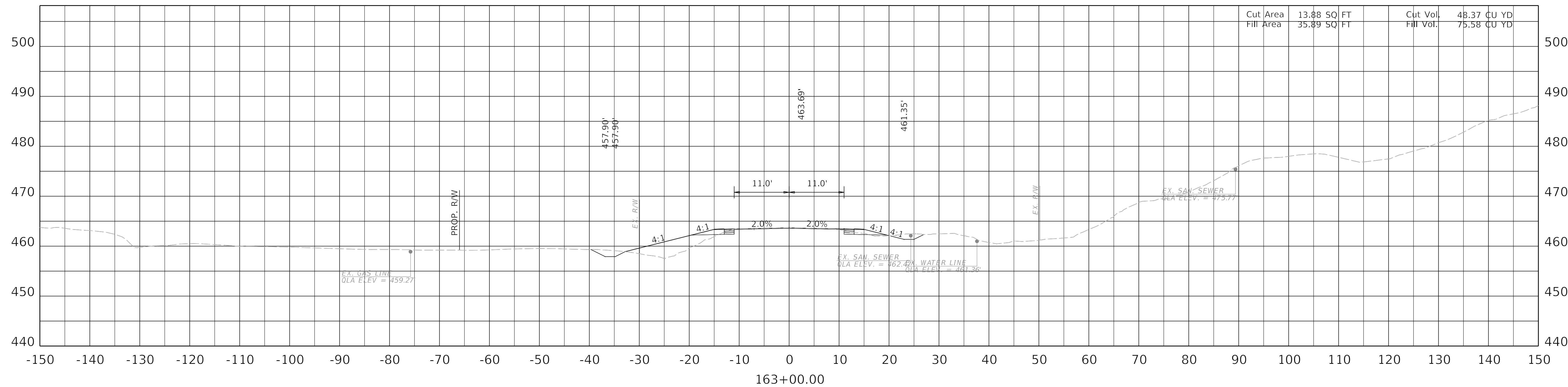
SCALE: 1"=10'

KY 181 MAINLINE
STA 161+50 TO 162+00

FILE NAME: F:\ENGR\RD\355.05 KY 181 WIDENING - MUHLENBERG\PHASE II\CAD\PLAN PRODUCTION\XSEC02_8802_R_CROSSSECTION.DGN

USER: mmaxfield
DATE PLOTTED: September 7, 2005

OpenRoads Designer v10.14.4.4



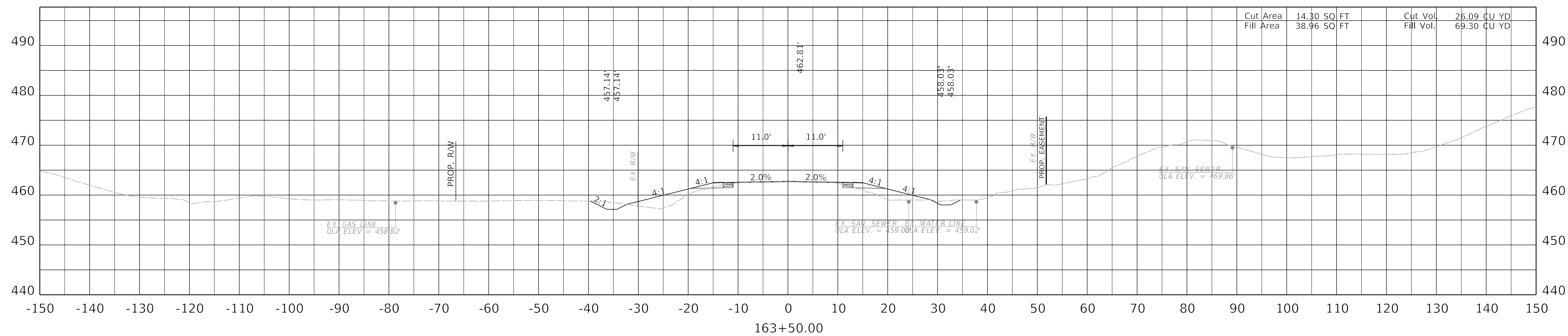
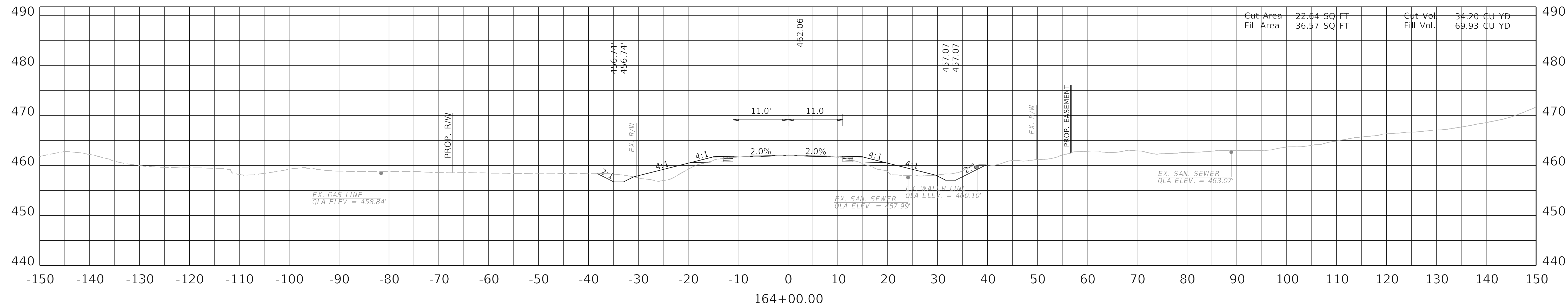
SCALE: 1"=10'

KY 181 MAINLINE
STA 162+50 TO 163+00

FILE NAME: F:\ENGR\RD\1955.05 KY 181 WIDENING - MUHLENBERG\PHASE II\CAD\PLAN PRODUCTION\XSEC\2_8802_R_CROSSSECTION.DGN

USER: mmaxfield
DATE PLOTTED: September 7, 2005

OpenRoads Designer v10.14.4.4



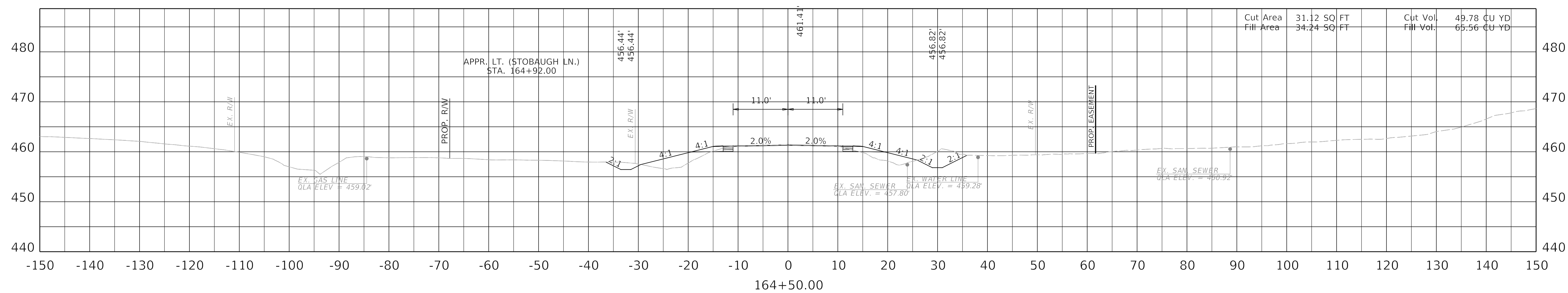
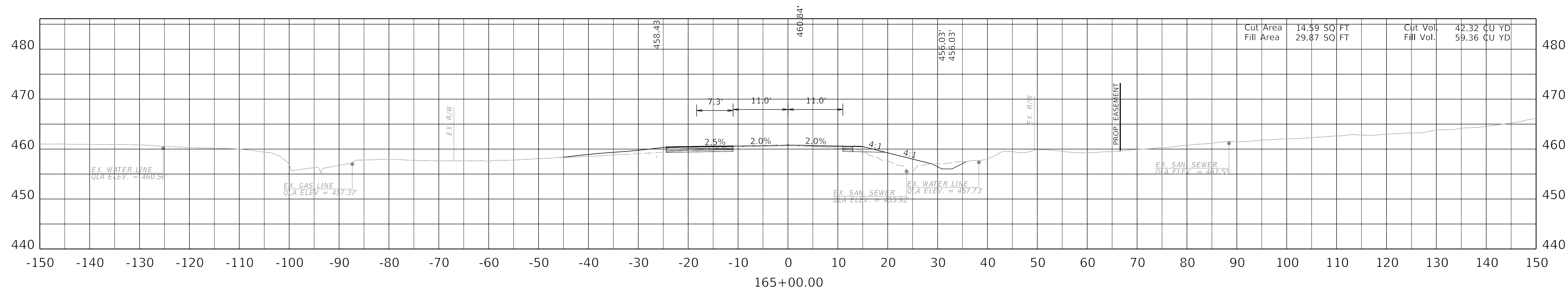
SCALE: 1"=10'

KY 181 MAINLINE
STA 163+50 TO 164+00

FILE NAME: F:\ENGR\RD\1955.05 KY 181 WIDENING - MUHLENBERG\PHASE II\CAD\PLAN PRODUCTION\XSEC02_8802_R_CROSSSECTION.DGN

USER: mmaxfield
DATE PLOTTED: September 7, 2005

OpenRoads Designer v10.14.4.4



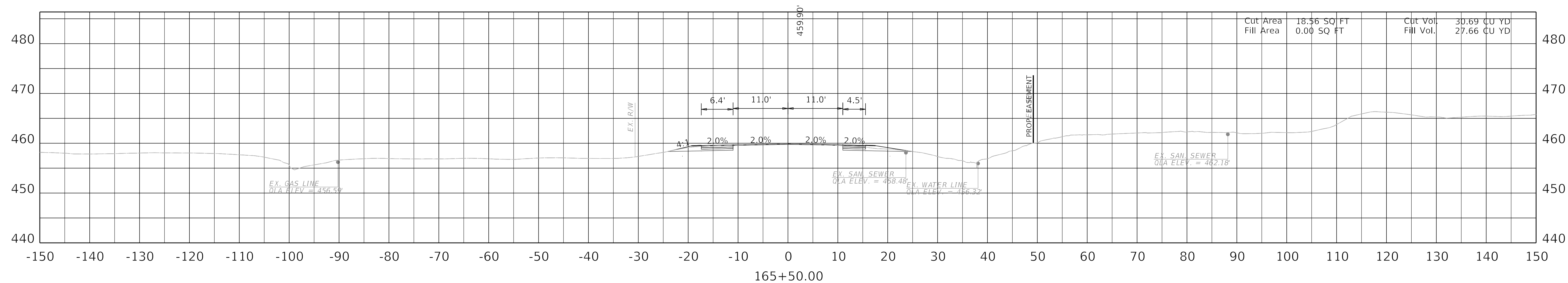
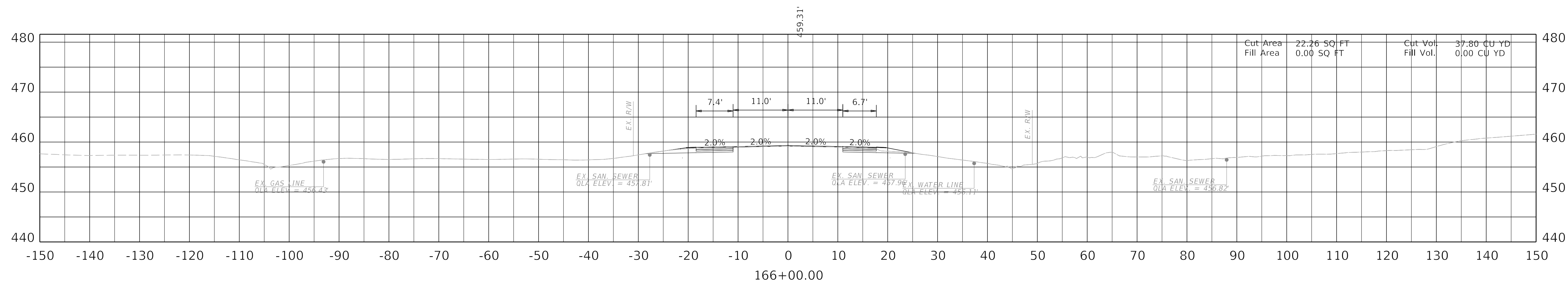
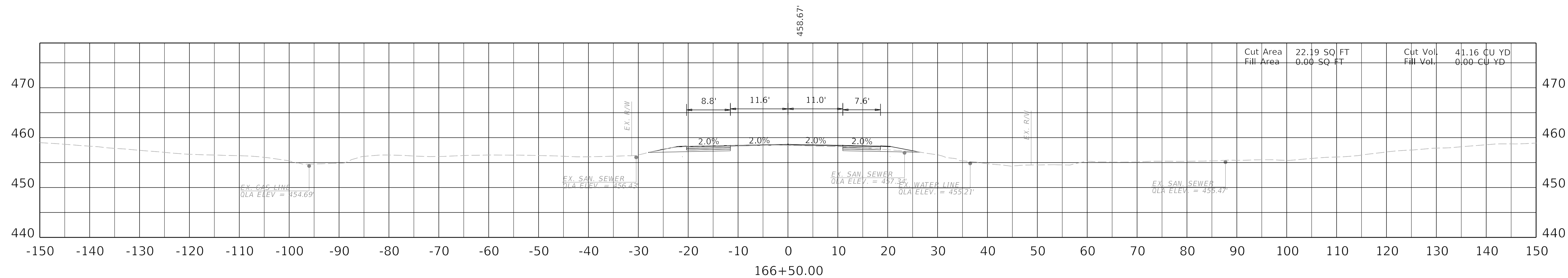
SCALE: 1"=10'

KY 181 MAINLINE
STA 164+50 TO 165+00

FILE NAME: F:\ENGR\RD\955.05 KY 181 WIDENING - MUHLENBERG\PHASE II\CAD\PLAN PRODUCTION\SEC02_8802_R_CROSSSECTION.DGN

USER: mmaxfield
DATE PLOTTED: September 7, 2005

OpenRoads Designer v10.14.4.4



SCALE: 1"=10'

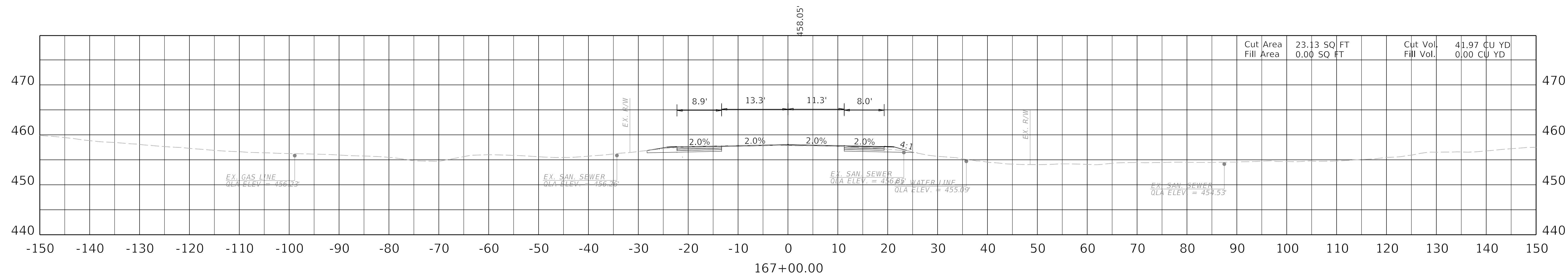
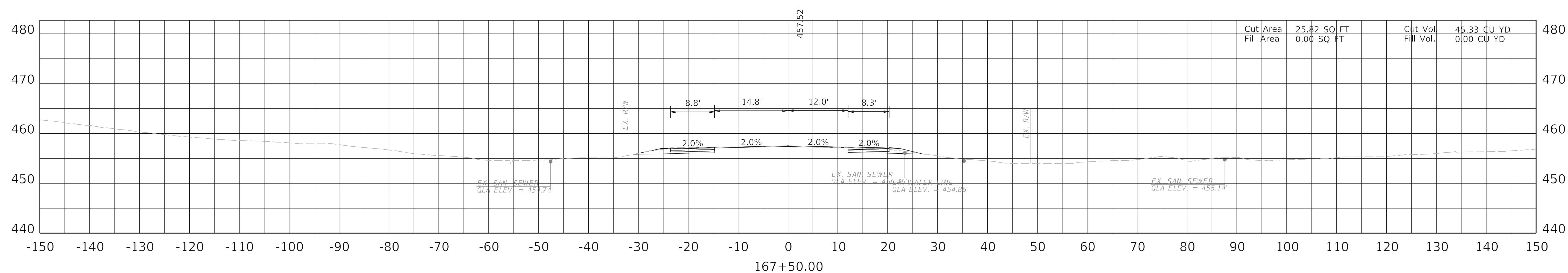
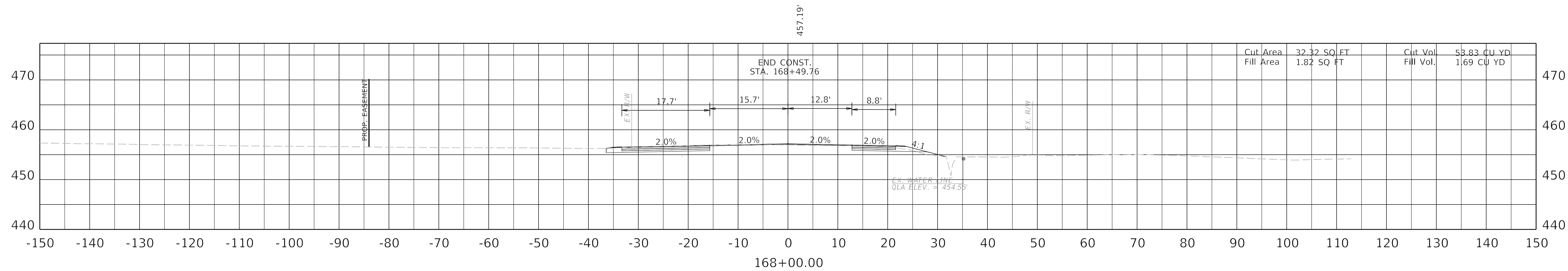
KY 181 MAINLINE
STA 165+50 TO 166+50

COUNTY OF	ITEM NO.	SHEET NO.
Muhlenberg	2-8802.00	X106

FILE NAME: F:\ENGR\RD\1955.05 KY 181 WIDENING - MUHLENBERG\PHASE II\CAD\PLAN PRODUCTION\SEC02_8802_R_CROSSSECTION.DGN

USER: mmaxfield
DATE PLOTTED: September 7, 2005

OpenRoads Designer v10.14.4.4



SCALE: 1"=10'

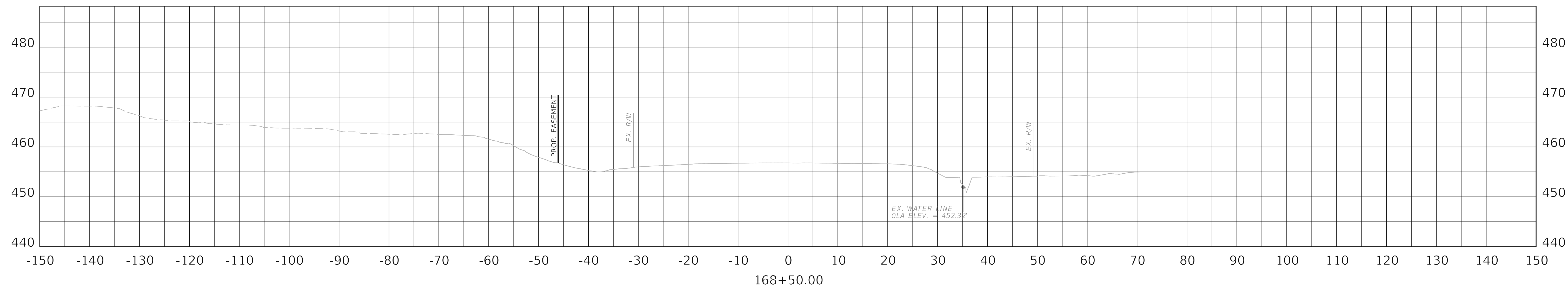
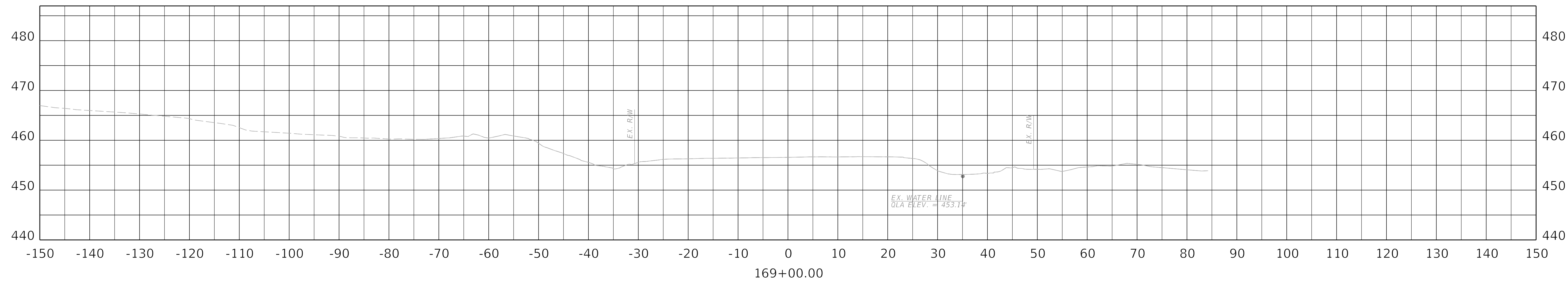
KY 181 MAINLINE
STA 167+00 TO 168+00

COUNTY OF	ITEM NO.	SHEET NO.
Muhlenberg	2-8802.00	X107

FILE NAME: F:\ENGR\RD1955.05 KY 181 WIDENING - MUHLENBERG\PHASE II\CAD\PLAN PRODUCTION\XSEC2_8802_R_CROSSSECTION.DGN

USER: mmaxfield
DATE PLOTTED: September 7, 2005

OpenRoads Designer v10.14.4.4



SCALE: 1"=10'

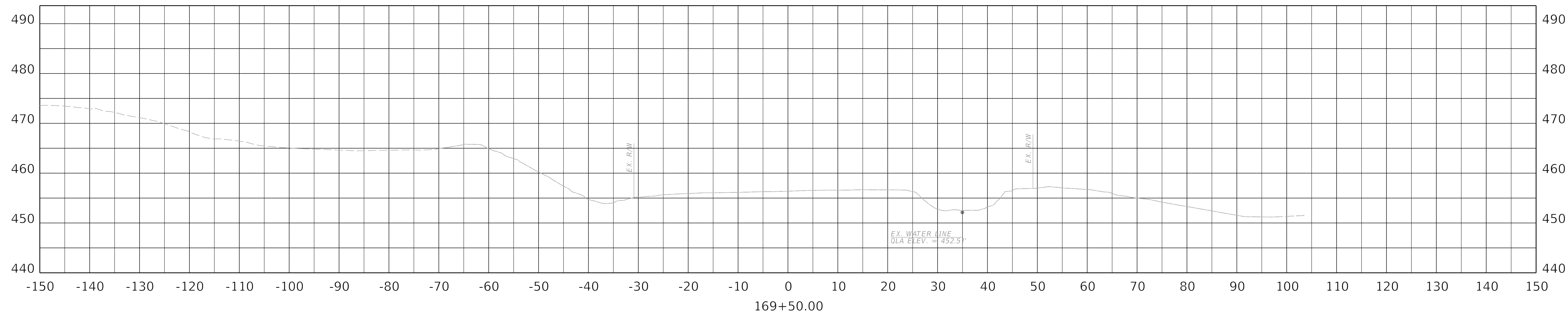
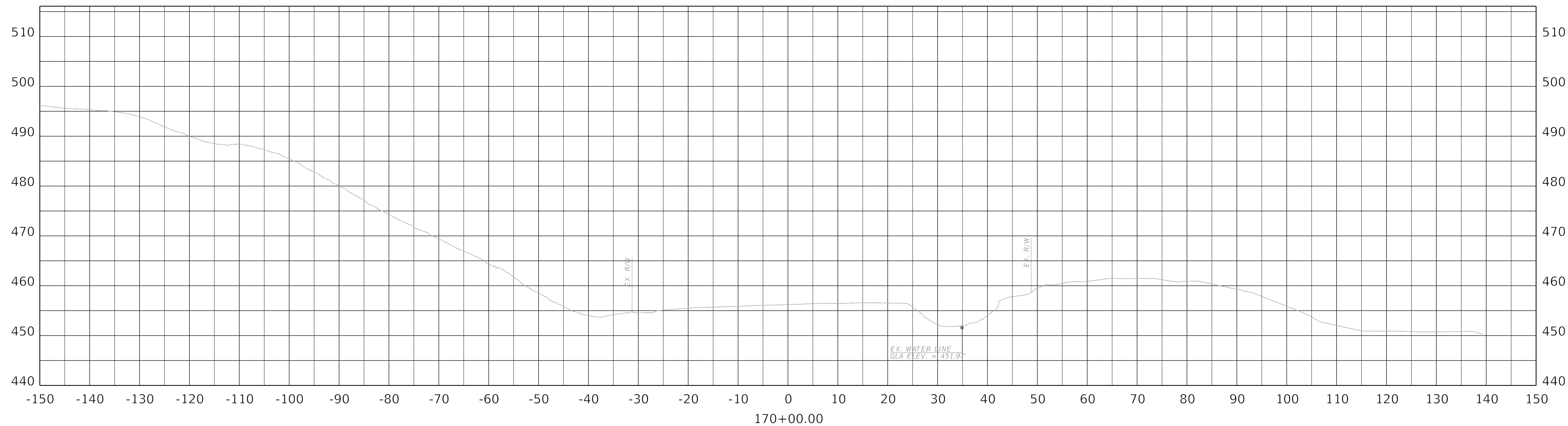
KY 181 MAINLINE
STA 168+50 TO 169+00

COUNTY OF	ITEM NO.	SHEET NO.
Muhlenberg	2-8802.00	X108

FILE NAME: F:\ENGR\RD\1955.05 KY 181 WIDENING - MUHLENBERG\PHASE II\CAD\PLAN PRODUCTION\SEC2_8802_R_CROSSSECTION.DGN

USER: mmaxfield
DATE PLOTTED: September 7, 2005

OpenRoads Designer v10.14.4.4



SCALE: 1"=10'

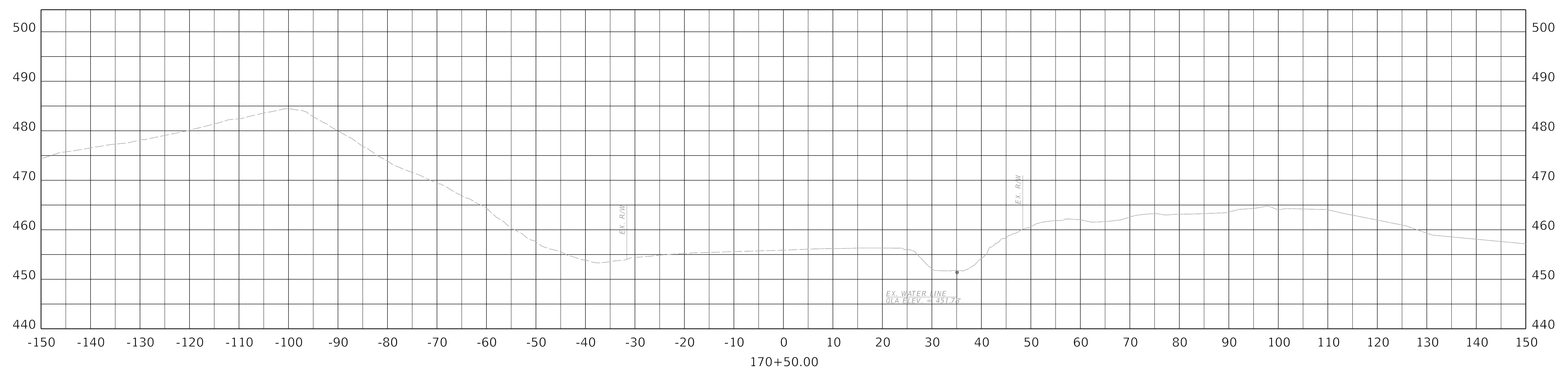
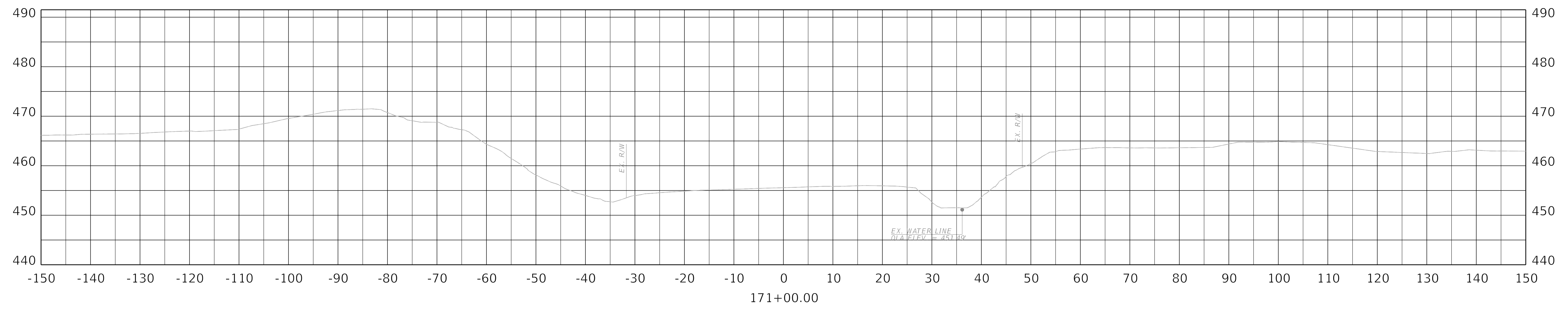
KY 181 MAINLINE
STA 169+50 TO 170+00

COUNTY OF	ITEM NO.	SHEET NO.
Muhlenberg	2-8802.00	X109

FILE NAME: F:\ENGR\RD 1955.05 KY 181 WIDENING - MUHLENBERG\PHASE II\CAD\PLAN PRODUCTION\SEC02_8802_R_CROSSSECTION.DGN

USER: mmaxfield
DATE PLOTTED: September 7, 2005

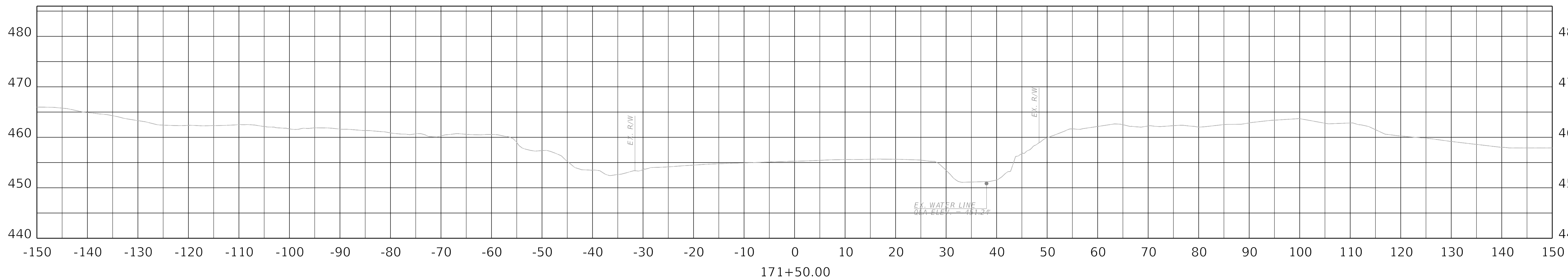
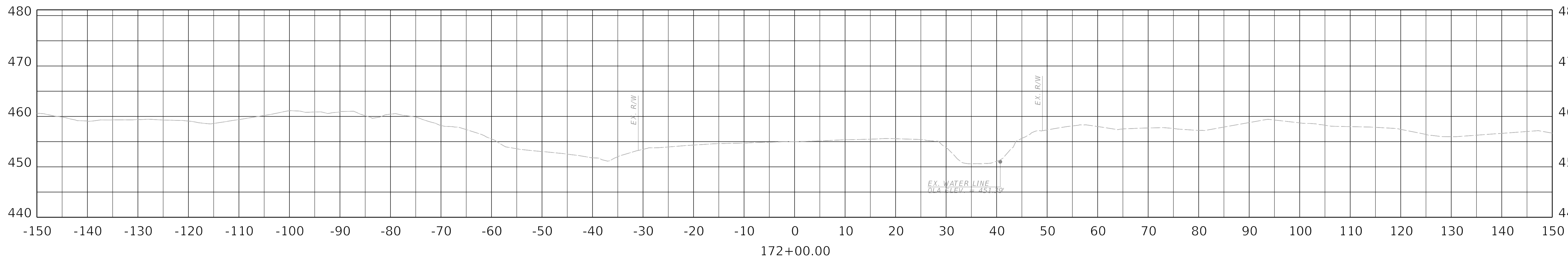
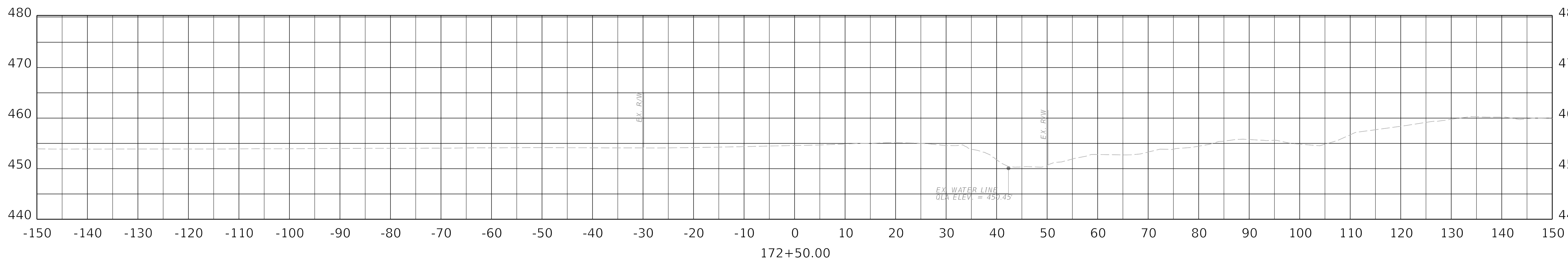
OpenRoads Designer v10.14.4.4



SCALE: 1"=10'

KY 181 MAINLINE
STA 170+50 TO 171+00

COUNTY OF	ITEM NO.	SHEET NO.
Muhlenberg	2-8802.00	X110



SCALE: 1"=10'

KY 181 MAINLINE
STA 171+50 TO 172+50

FILE NAME: F:\ENGR\RD\1955.05 KY 181 WIDENING - MUHLENBERG\PHASE II\CAD\PLAN PRODUCTION\XSEC2_8802_R_CROSSSECTION.DGN

USER: mmaxfield
DATE PLOTTED: September 7, 2005

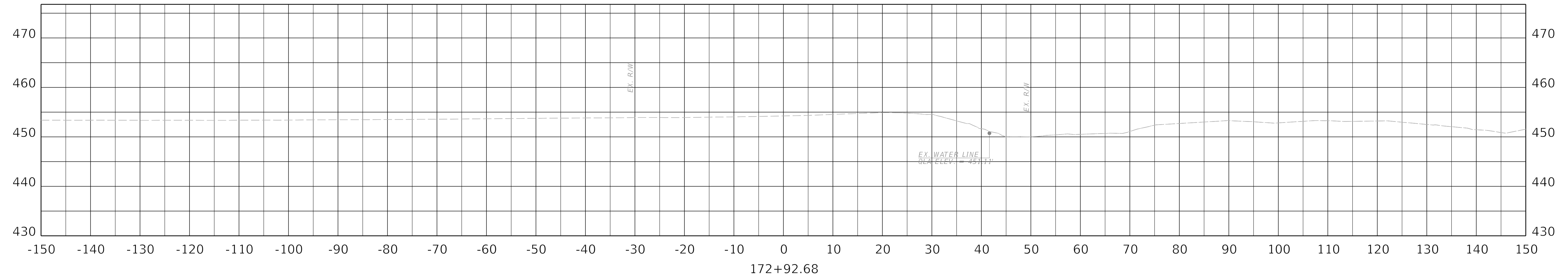
OpenRoads Designer v10.14.4.4

COUNTY OF	ITEM NO.	SHEET NO.
Muhlenberg	2-8802.00	X111

FILE NAME: F:\ENGR\RD 1355.05 KY 181 WIDENING - MUHLENBERG\PHASE II\CAD\PLAN PRODUCTION\SEC2_8802_R_CROSSSECTION.DGN

USER: mmaxfield
DATE PLOTTED: September 7, 2005

OpenRoads Designer v10.14.4.4



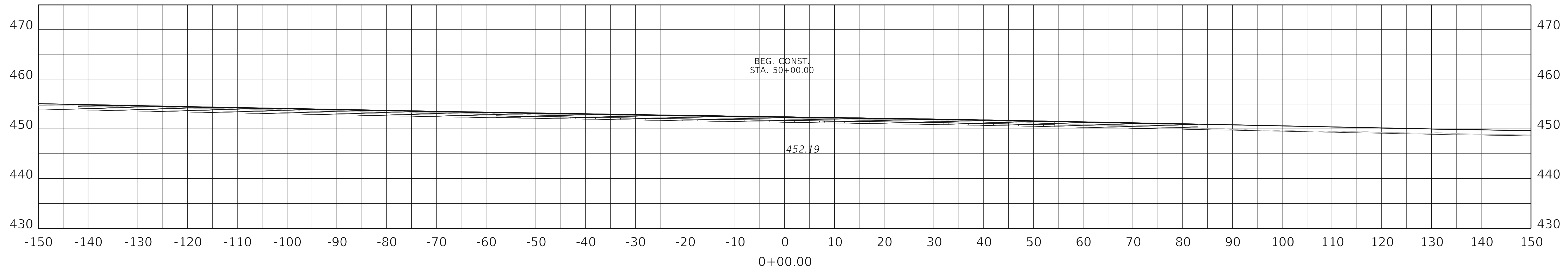
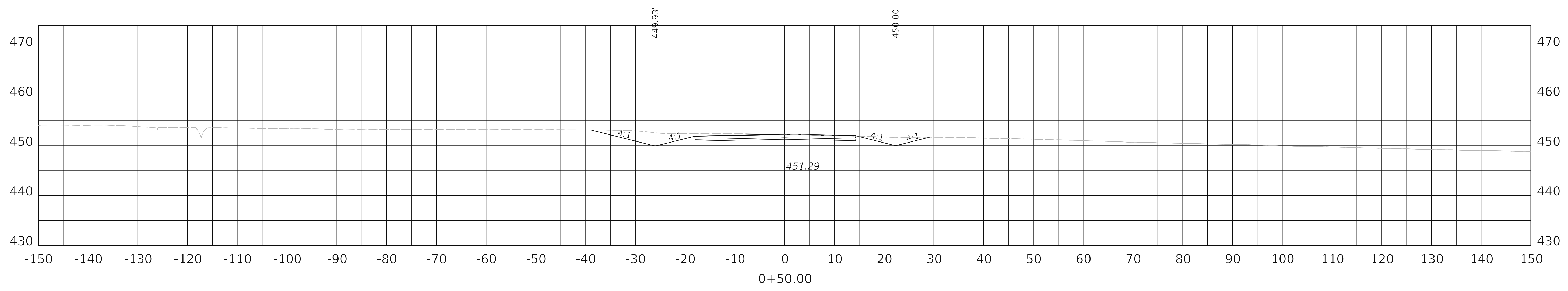
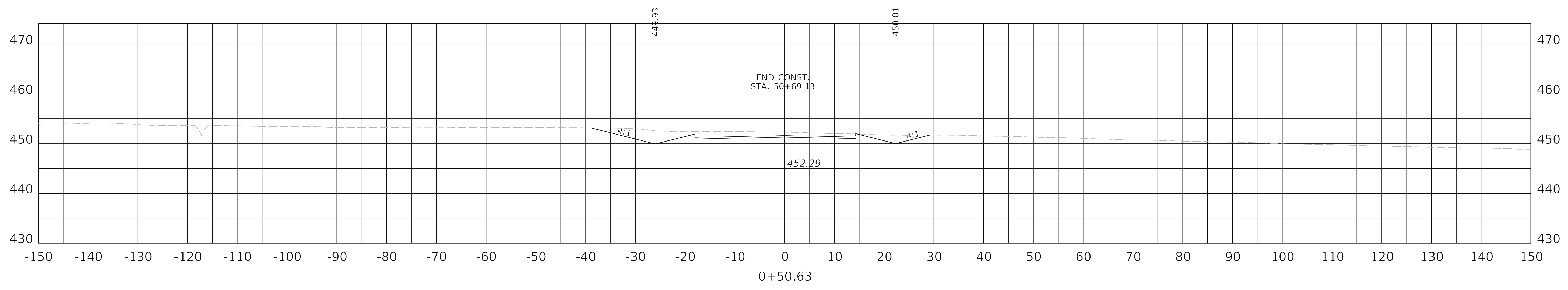
172+92.68

SCALE: 1"=10'

KY 181 MAINLINE
STA 172+92.68

COUNTY OF	ITEM NO.	SHEET NO.
Muhlenberg	2-8802.00	X112

FILE NAME: F:\ENGR\RD\355.05 KY 181 WIDENING - MUHLENBERG\PHASE II\CAD\PLAN PRODUCTION\PLAN102_8802_LR_PLANDGN
 USER: rmaxfield
 DATE PLOTTED: September 7, 2005
 OpenRoads Designer v10.14.4.4



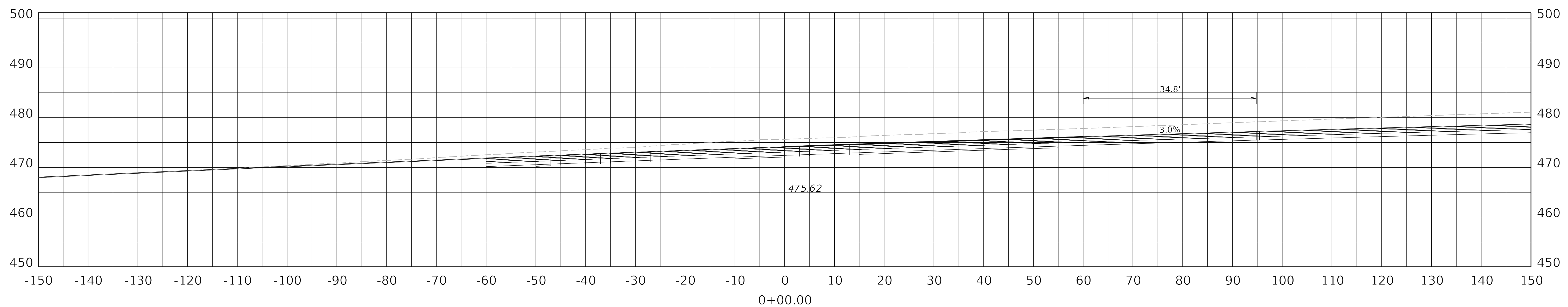
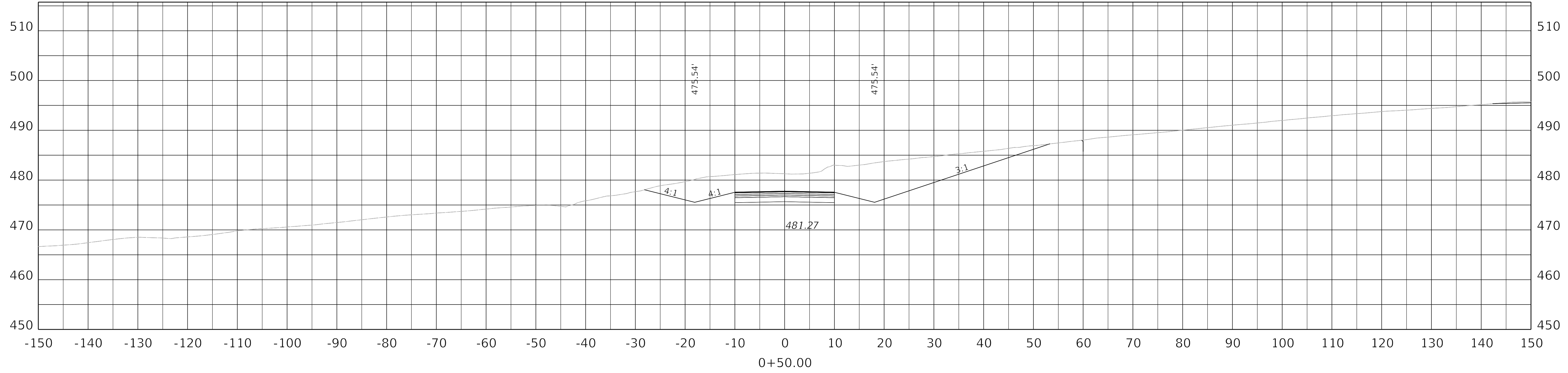
MUSTANG WAY
 STA 0+00 TO 0+50.63

COUNTY OF	ITEM NO.	SHEET NO.
Muhlenberg	2-8802.00	X113

FILE NAME: F:\ENGR\RD 1355.05 KY 181 WIDENING - MUHLENBERG\PHASE II\CAD\PLAN PRODUCTION\PLAN102_8802_LR_PLANDGN

USER: rmaxfield
DATE PLOTTED: September 7, 2005

OpenRoads Designer v10.14.4.4



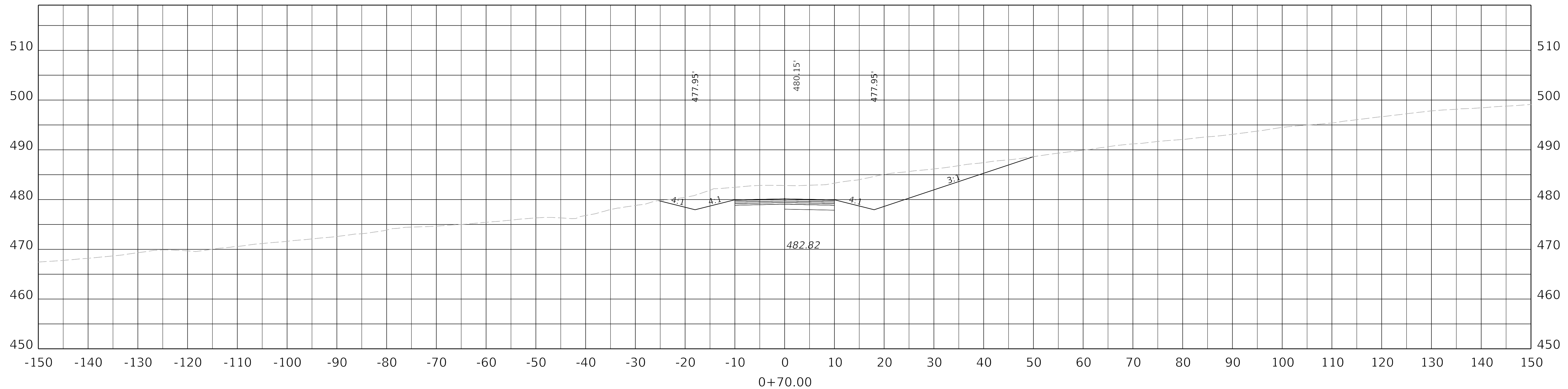
HENDERSON LN
STA 0+00 TO 0+50

COUNTY OF	ITEM NO.	SHEET NO.
Muhlenberg	2-8802.00	X114

FILE NAME: F:\ENGR\RD\355.05 KY 181 WIDENING - MUHLENBERG\PHASE II\CAD\PLAN PRODUCTION\PLAN102_8802_R_PLANDGN

USER: rmaxfield
DATE PLOTTED: September 7, 2005

OpenRoads Designer v10.14.4.4



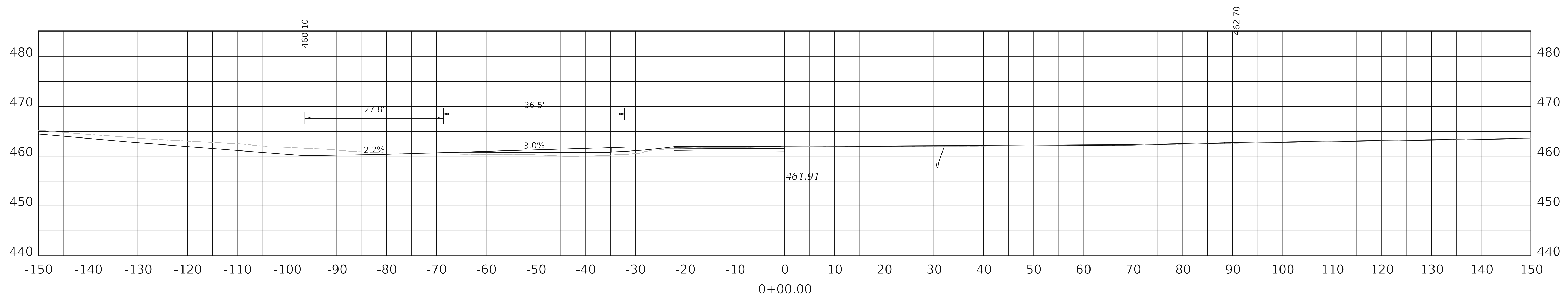
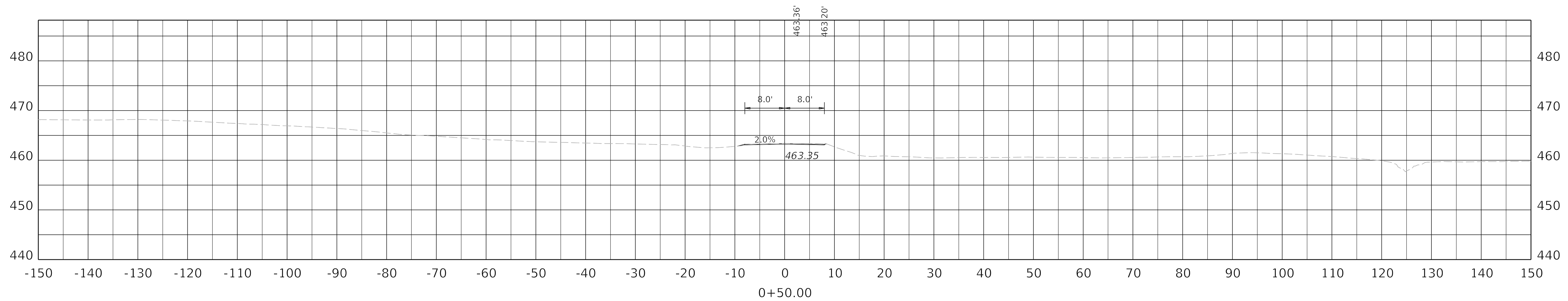
HENDERSON LN
STA 0+70

COUNTY OF	ITEM NO.	SHEET NO.
Muhlenberg	2-8802.00	X115

FILE NAME: F:\ENGR\RD\355.05 KY 181 WIDENING - MUHLENBERG\PHASE II\CAD\PLAN PRODUCTION\PLANI02_8602_R_PLANDGN

USER: mmaxfield
DATE PLOTTED: September 7, 2005

OpenRoads Designer v10.14.4.4



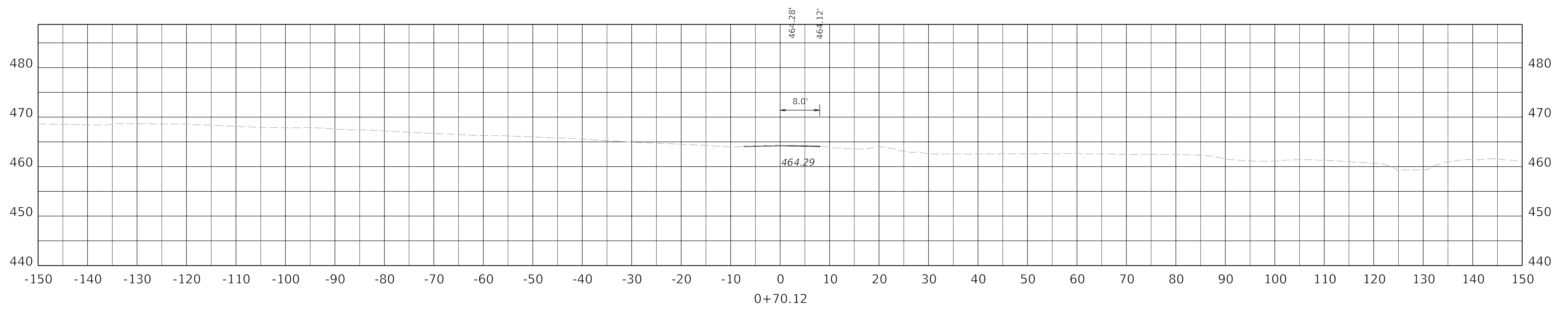
JARVIS RD
STA 0+00 TO 0+50

COUNTY OF	ITEM NO.	SHEET NO.
Muhlenberg	2-8802.00	X116

FILE NAME: F:\ENGR\RD 355.05 KY 181 WIDENING - MUHLENBERG\PHASE II\CAD\PLAN PRODUCTION\PLANI02_8602_R_PLANDGN

USER: rmaxfield
DATE PLOTTED: September 7, 2005

OpenRoads Designer v10.14.4.4



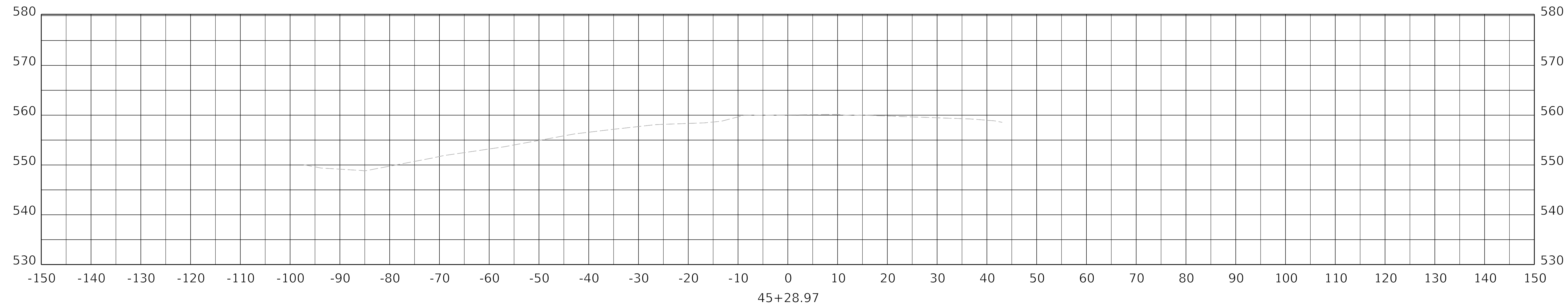
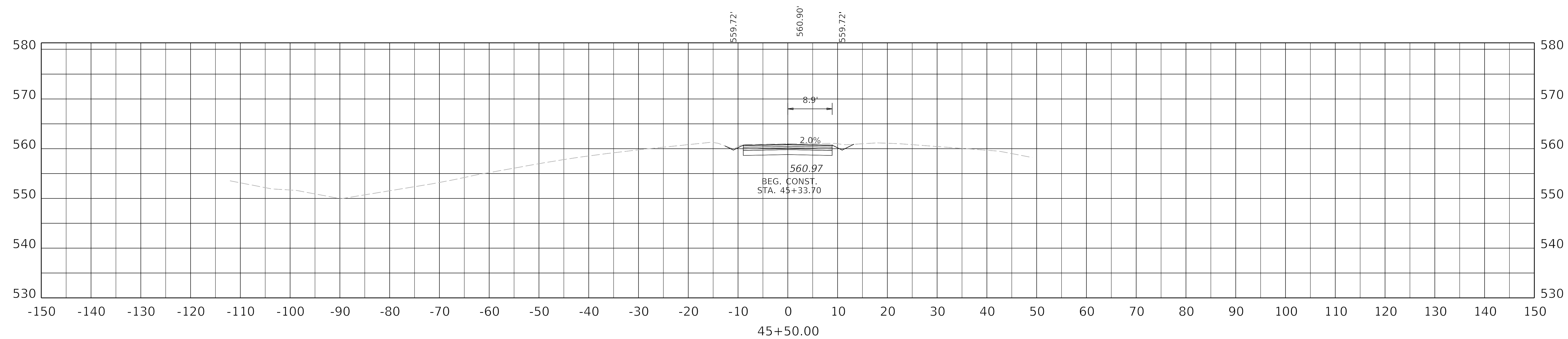
JARVIS RD
STA 0+70.12

COUNTY OF	ITEM NO.	SHEET NO.
Muhlenberg	2-8802.00	X117

FILE NAME: F:\ENGR\RD\355.05 KY 181 WIDENING - MUHLENBERG\PHASE II\CAD\PLAN PRODUCTION\XSEC\2_8802_R_CROSSSECTIONS_NEBO.DGN

USER: mmaxfield
DATE PLOTTED: September 7, 2005

OpenRoads Designer v10.14.4.4



SCALE: 1"=10'

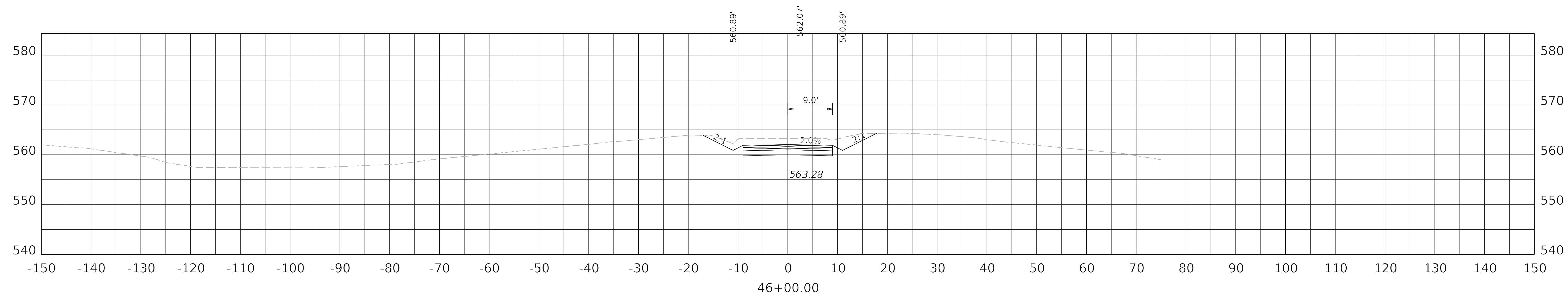
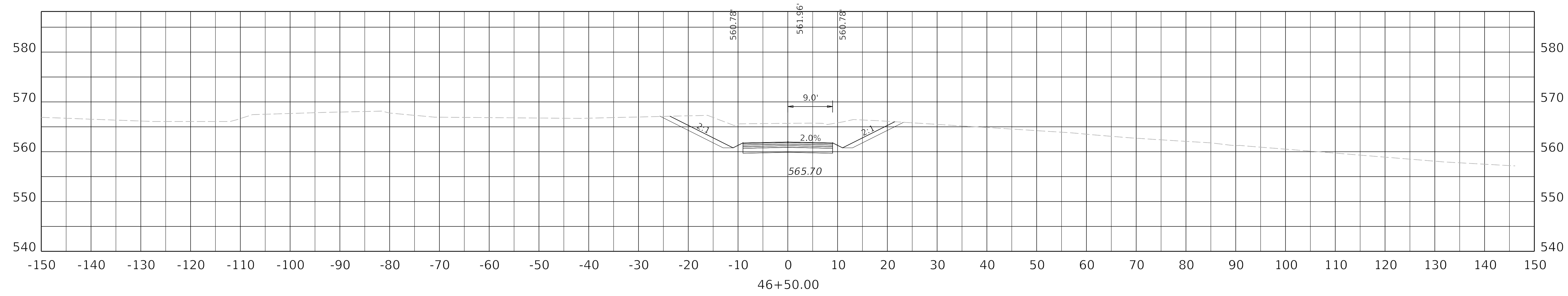
NEBO CEMETERY RD
STA 45+28.97 TO 45+50

COUNTY OF	ITEM NO.	SHEET NO.
Muhlenberg	2-8802.00	X118

FILE NAME: F:\ENGR\RD 1355.05 KY 181 WIDENING - MUHLENBERG\PHASE II\CAD\PLAN PRODUCTION\XSEC2_8802_R_CROSSSECTIONS_NEBO.DGN

USER: mmaxfield
DATE PLOTTED: September 7, 2005

OpenRoads Designer v10.14.4



SCALE: 1"=10'

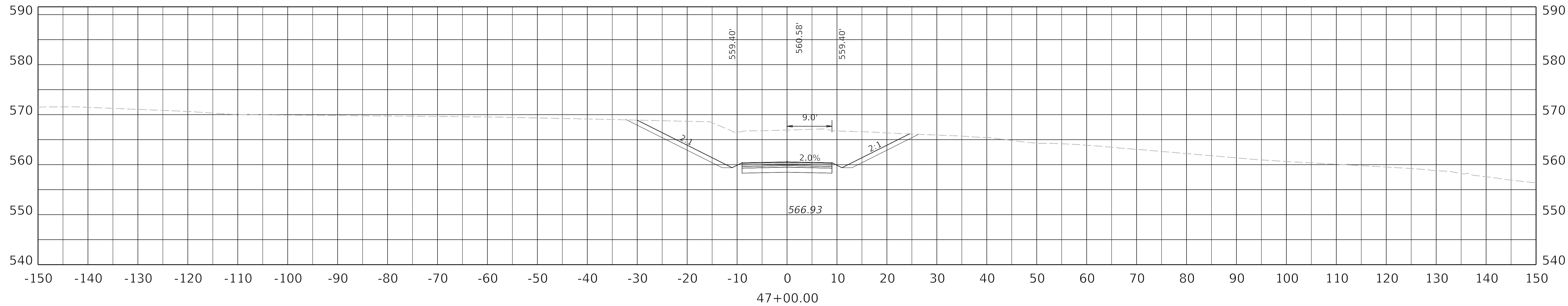
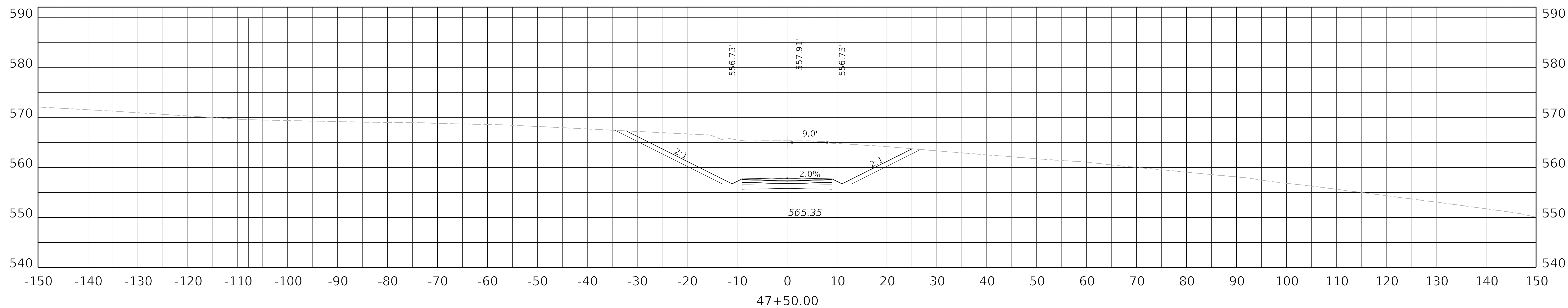
NEBO CEMETERY RD
STA 46+00 TO 46+50

COUNTY OF	ITEM NO.	SHEET NO.
Muhlenberg	2-8802.00	X119

FILE NAME: F:\ENGR\RD\355.05 KY 181 WIDENING - MUHLENBERG\PHASE II\CAD\PLAN PRODUCTION\SEC2_8802_R_CROSSSECTIONS_NEBO.DGN

USER: hbruce
DATE PLOTTED: September 7, 2005

OpenRoads Designer v10.14.4.4



SCALE: 1"=10'

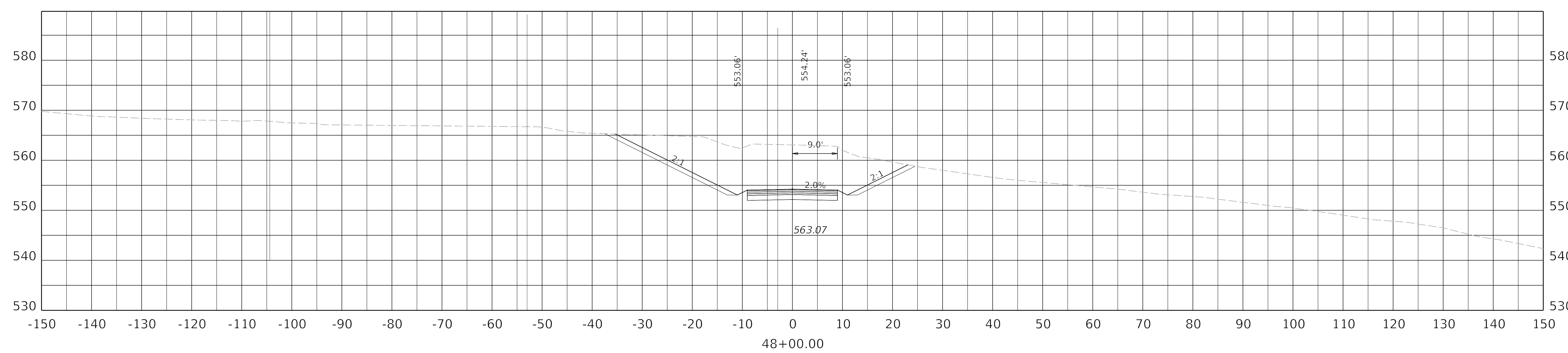
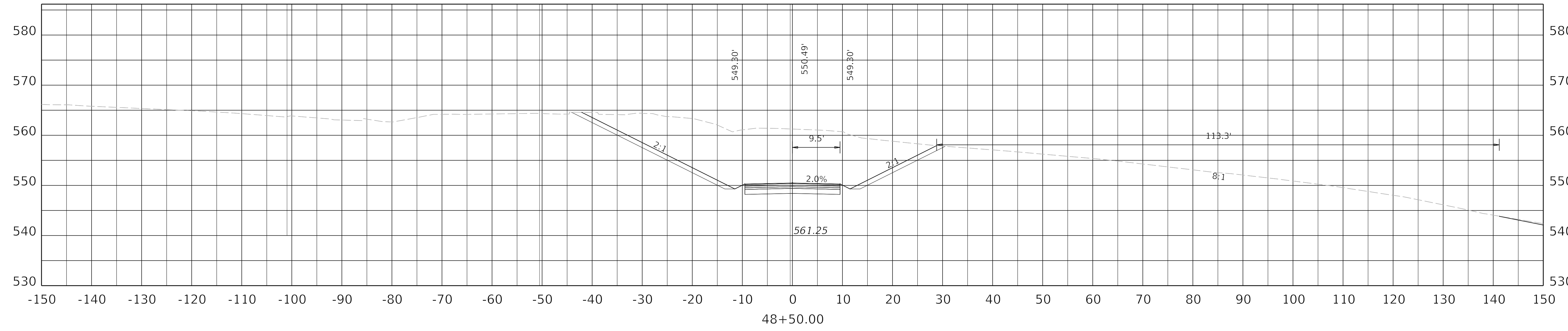
NEBO CEMETERY RD
STA 47+00 TO 47+50

COUNTY OF	ITEM NO.	SHEET NO.
Muhlenberg	2-8802.00	X120

FILE NAME: F:\ENGR\RD\355.05 KY 181 WIDENING - MUHLENBERG\PHASE II\CAD\PLAN PRODUCTION\SEC2_8802_R_CROSSSECTIONS_NEBO.DGN

USER: hbruce
DATE PLOTTED: September 7, 2005

OpenRoads Designer v10.14.4.4



SCALE: 1"=10'

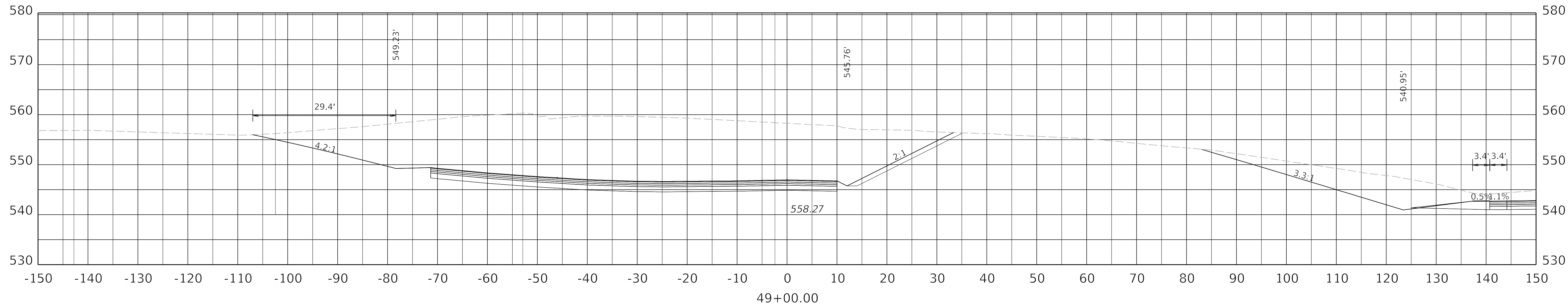
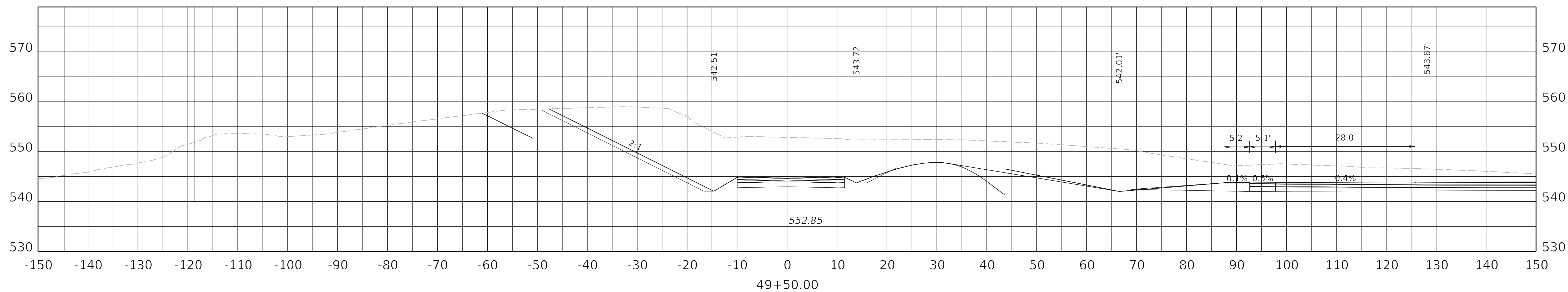
NEBO CEMETERY RD
STA 48+00 TO 48+50

COUNTY OF	ITEM NO.	SHEET NO.
Muhlenberg	2-8802.00	X121

FILE NAME: F:\ENGR\RD\355.05 KY 181 WIDENING - MUHLENBERG\PHASE II\CAD\PLAN PRODUCTION\XSEC2_8802_R_CROSSSECTIONS_NEBO.DGN

USER: hbruce
DATE PLOTTED: September 7, 2005

OpenRoads Designer v10.14.4

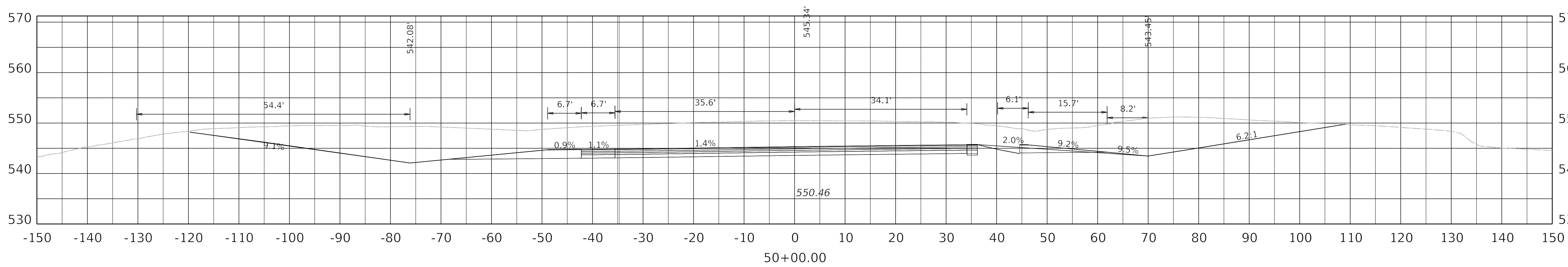
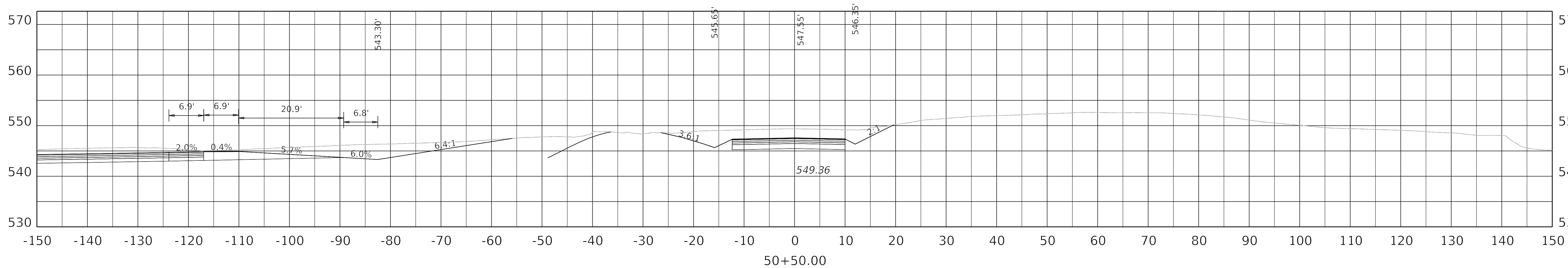
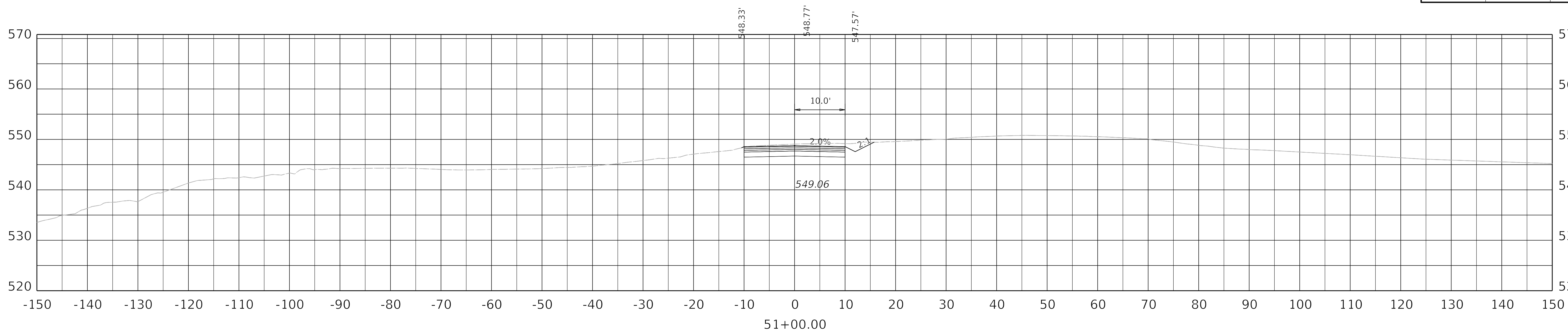


SCALE: 1"=10'

NEBO CEMETERY RD
STA 49+00 TO 49+50

COUNTY OF	ITEM NO.	SHEET NO.
Muhlenberg	2-8802.00	X122

FILE NAME: F:\ENGR\RD 1955.05 KY 181 WIDENING - MUHLENBERG\PHASE II\CAD\PLAN PRODUCTION\XSEC02_8802_R_CROSSSECTIONS_NEBO.DGN
 USER: hbruce
 DATE PLOTTED: September 7, 2005
 OpenRoads Designer v10.14.4.4



SCALE: 1"=10'

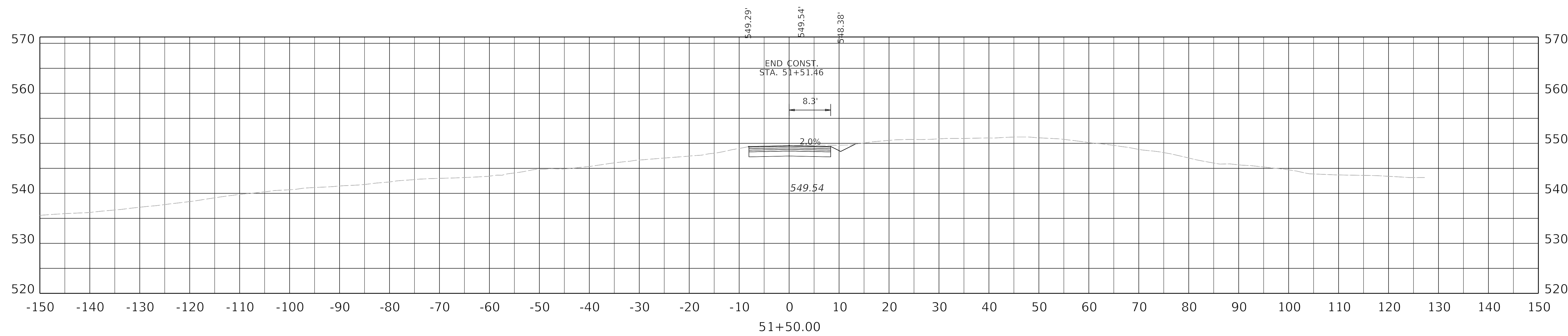
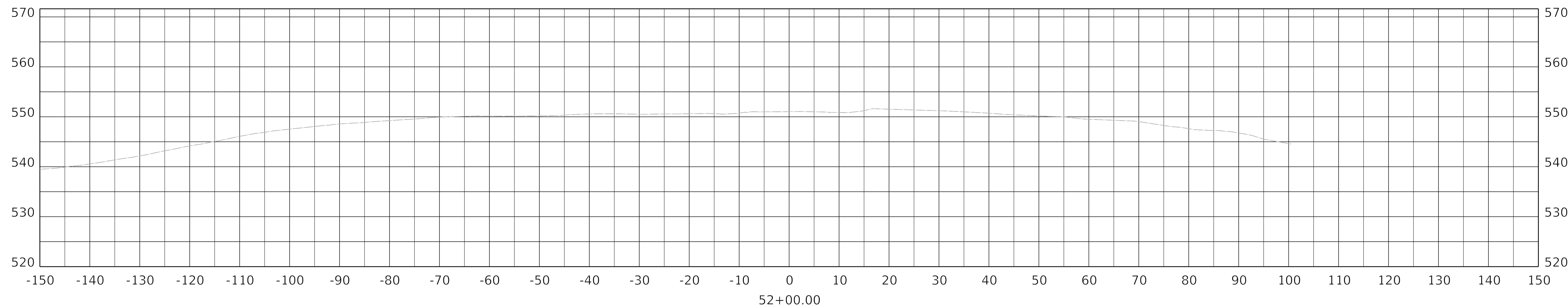
KY 2533
 STA 50+00 TO 51+00

COUNTY OF	ITEM NO.	SHEET NO.
Muhlenberg	2-8802.00	X123

FILE NAME: F:\ENGR\RD\355.05 KY 181 WIDENING - MUHLENBERG\PHASE II\CAD\PLAN PRODUCTION\XSEC2_8802_R_CROSSSECTIONS_NEBO.DGN

USER: hbruce
DATE PLOTTED: September 7, 2005

OpenRoads Designer v10.14.4.4

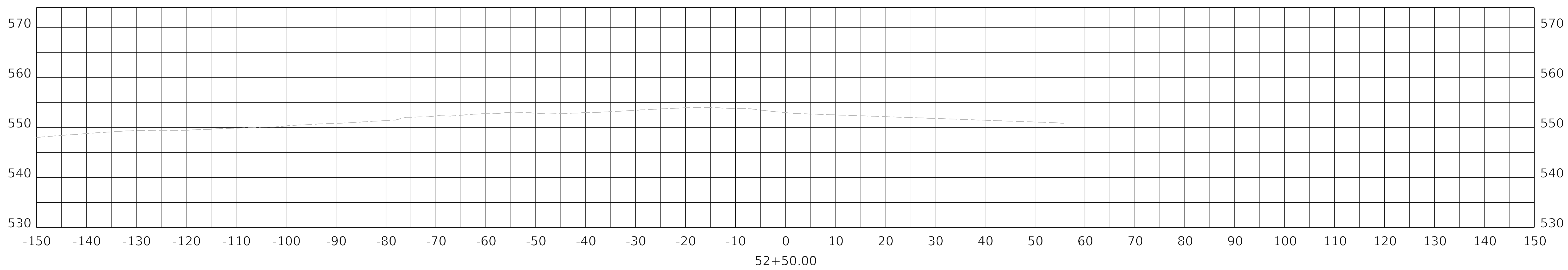
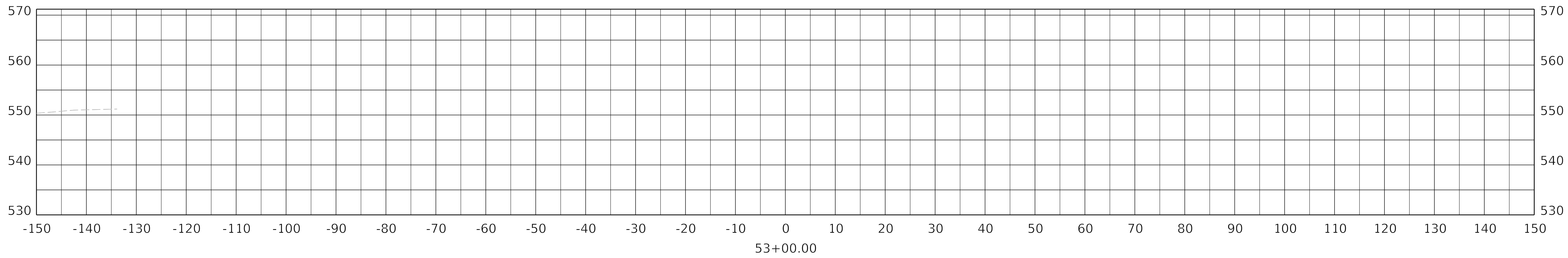
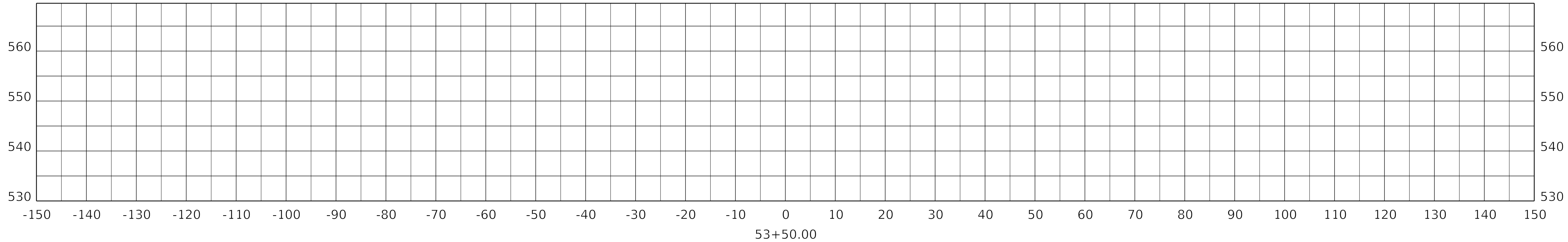


SCALE: 1"=10'

KY 2533
STA 51+50 TO 52+00

COUNTY OF	ITEM NO.	SHEET NO.
Muhlenberg	2-8802.00	X124

FILE NAME: F:\ENGR\RD 1955.05 KY 181 WIDENING - MUHLENBERG\PHASE II\CAD\PLAN PRODUCTION\SEC2_8802_R_CROSSSECTIONS_NEBO.DGN
 USER: hbruce
 DATE PLOTTED: September 7, 2005
 OpenRoads Designer v10.14.4



SCALE: 1"=10'

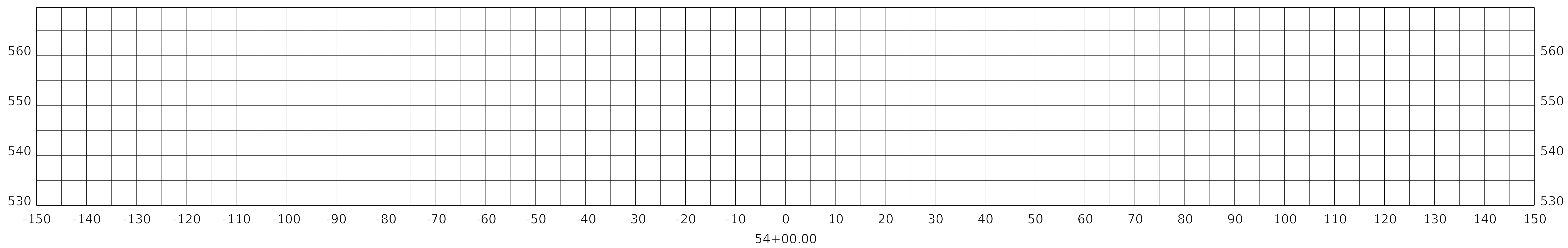
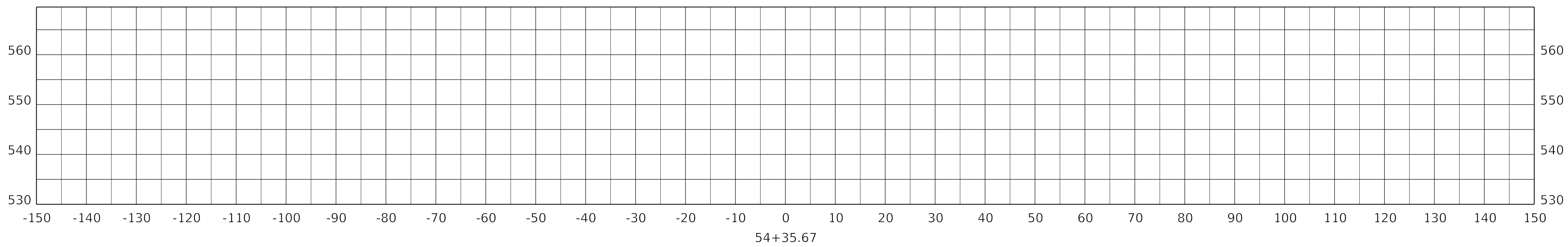
KY 2533
 STA 52+50 TO 53+50

COUNTY OF	ITEM NO.	SHEET NO.
Muhlenberg	2-8802.00	X125

FILE NAME: F:\ENGR\RD\355.05 KY 181 WIDENING - MUHLENBERG\PHASE II\CAD\PLAN PRODUCTION\XSEC2_8802_R_CROSSSECTIONS_NEBO.DGN

USER: hbruce
DATE PLOTTED: September 7, 2005

OpenRoads Designer v10.14.4.4



SCALE: 1"=10'

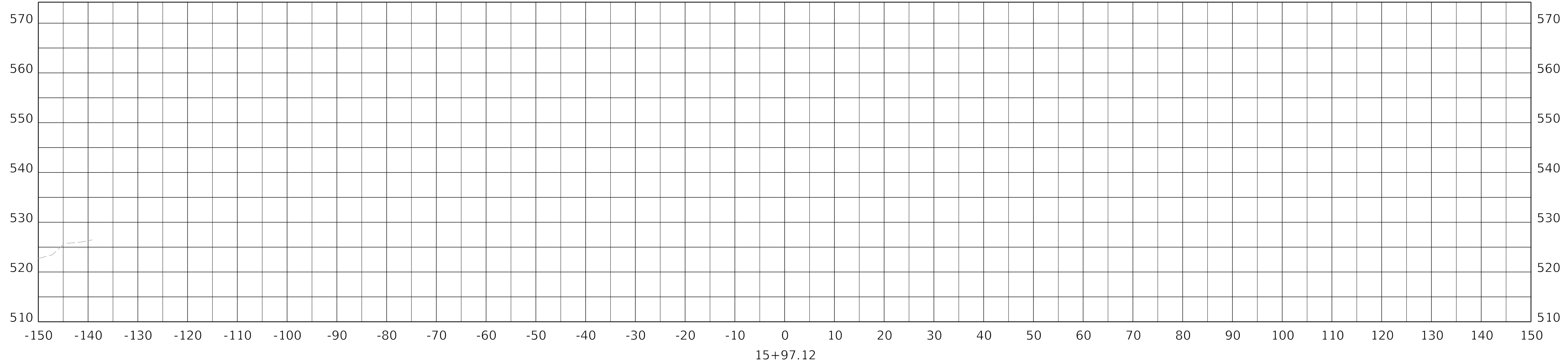
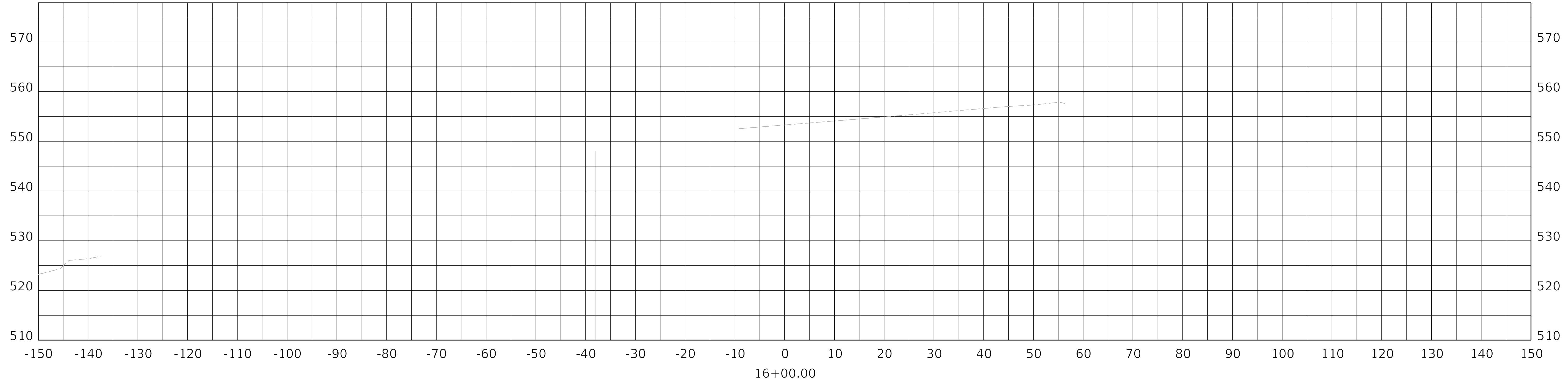
KY 2533
STA 54+00 TO 54+35.67

COUNTY OF	ITEM NO.	SHEET NO.
Muhlenberg	2-8802.00	X126

FILE NAME: F:\ENGR\RD 1955.05 KY 181 WIDENING - MUHLENBERG\PHASE II\CAD\PLAN PRODUCTION\PLAN102_8802_LR_PLANDGN

USER: rmaxfield
DATE PLOTTED: September 7, 2005

OpenRoads Designer v10.14.4.4



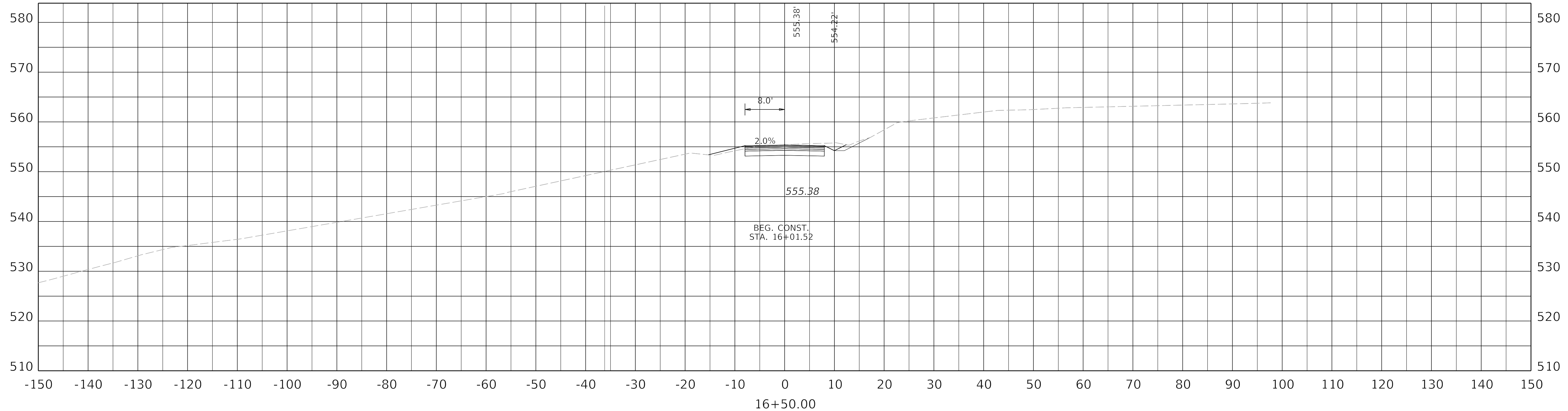
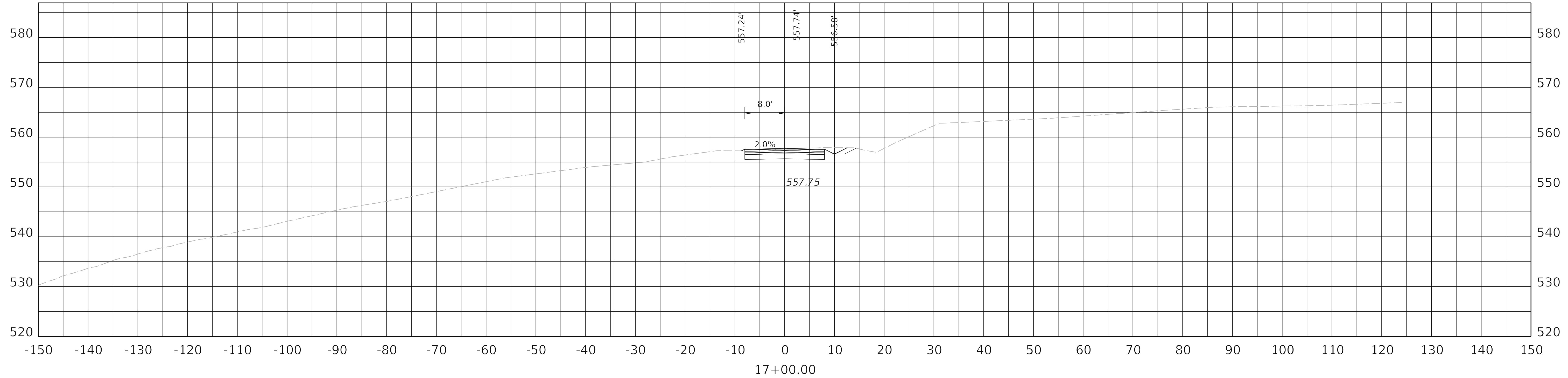
NEBO LN
STA 15+97.12 TO 16+00

COUNTY OF	ITEM NO.	SHEET NO.
Muhlenberg	2-8802.00	X127

FILE NAME: F:\ENGR\RD\355.05 KY 181 WIDENING - MUHLENBERG\PHASE II\CAD\PLAN PRODUCTION\PLAN102_8802_LR_PLANDGN

USER: mmaxfield
DATE PLOTTED: September 7, 2005

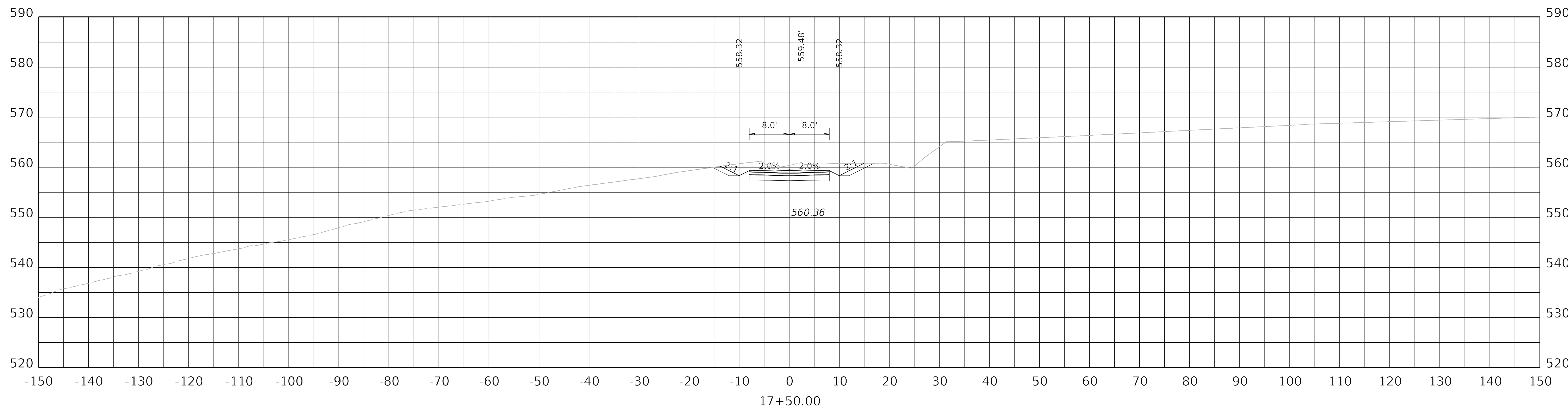
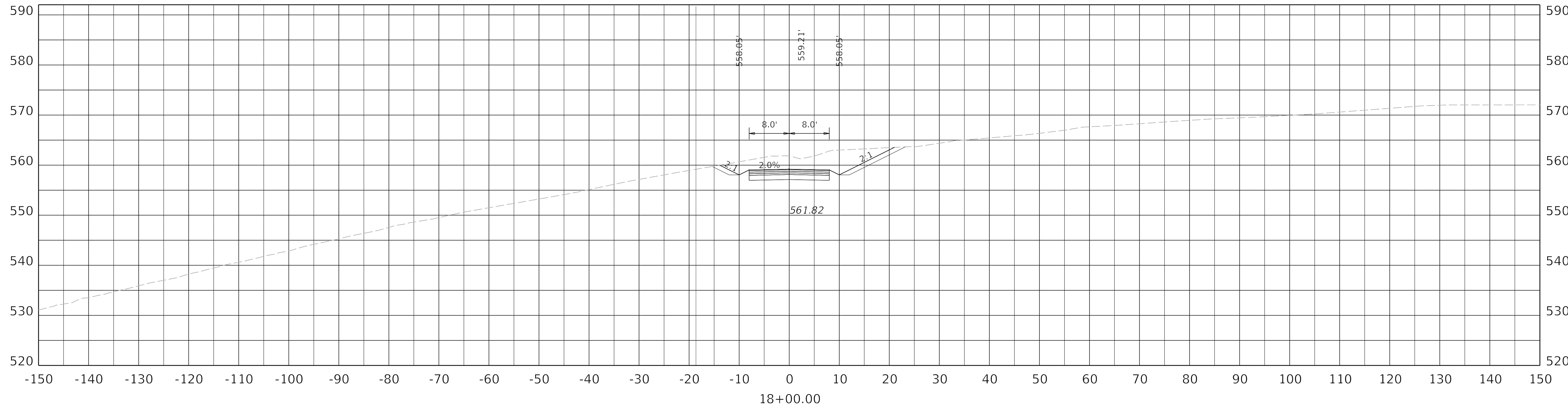
OpenRoads Designer v10.14.4.4



NEBO LN
STA 16+50 TO 17+00

COUNTY OF	ITEM NO.	SHEET NO.
Muhlenberg	2-8802.00	X128

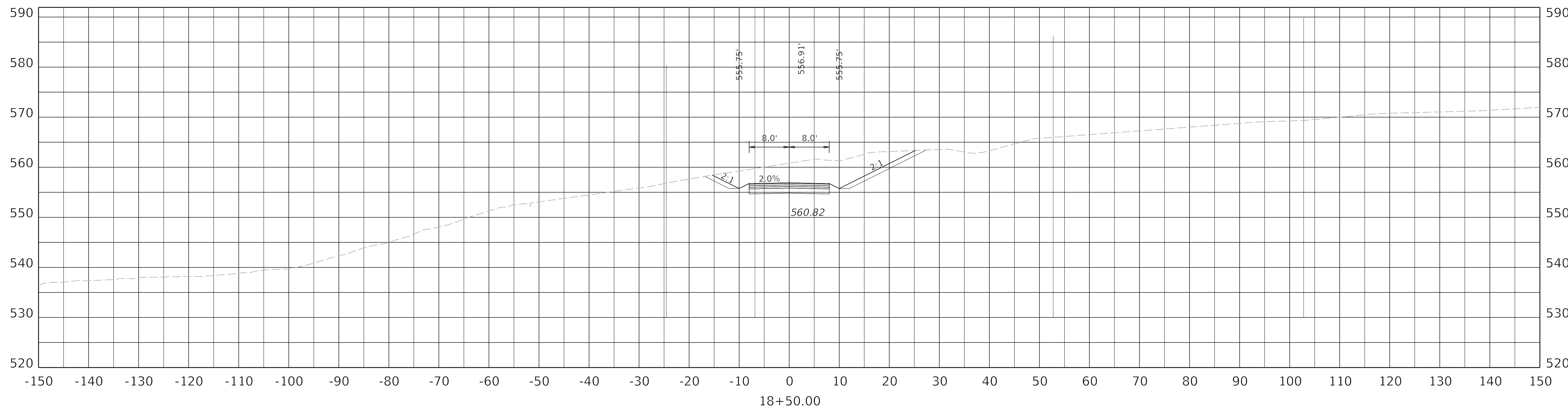
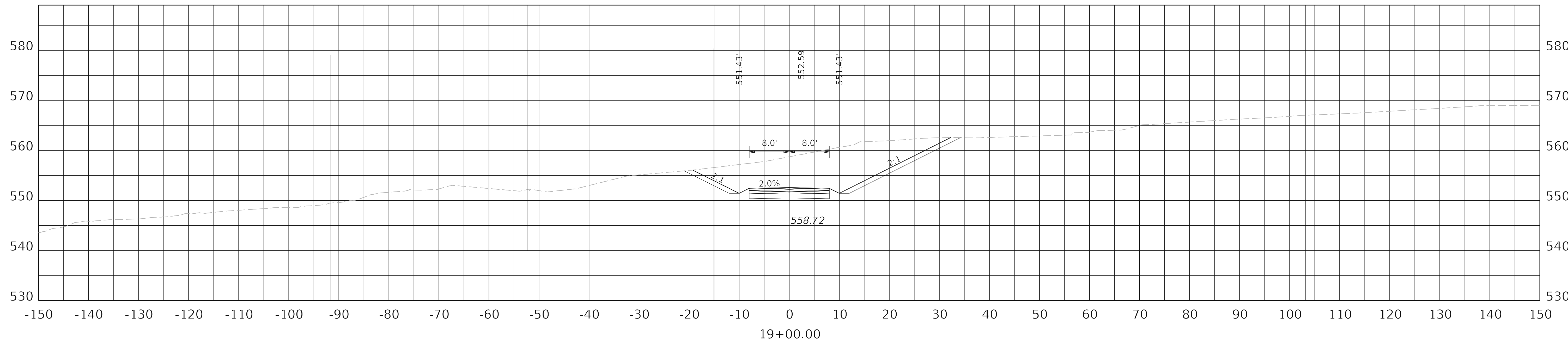
FILE NAME: F:\ENGR\RD\355.05 KY 181 WIDENING - MUHLENBERG\PHASE II\CAD\PLAN PRODUCTION\PLAN102_8802_R_PLANDGN
 USER: mmaxfield
 DATE PLOTTED: September 7, 2005
 OpenRoads Designer v10.14.4.4



NEBO LN
 STA 17+50 TO 18+00

COUNTY OF	ITEM NO.	SHEET NO.
Muhlenberg	2-8802.00	X129

FILE NAME: F:\ENGR\RD\355.05 KY 181 WIDENING - MUHLENBERG\PHASE II\CAD\PLAN PRODUCTION\PLAN102_8802_R_PLANDGN
 USER: mmaxfield
 DATE PLOTTED: September 7, 2005
 OpenRoads Designer v10.14.4.4



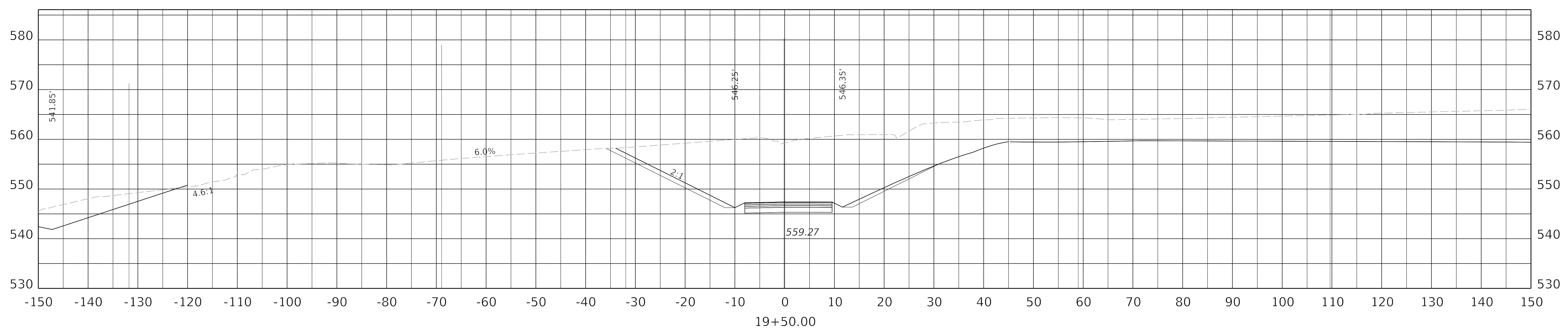
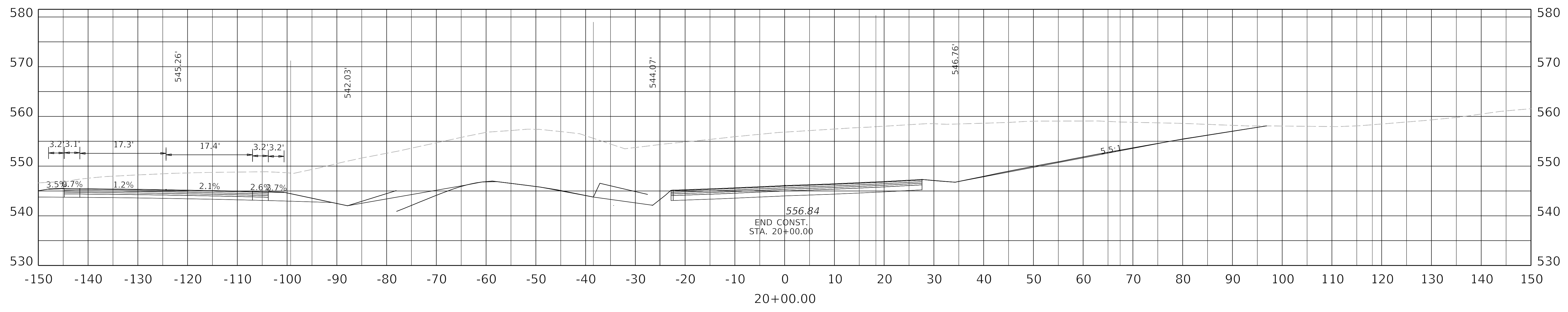
NEBO LN
 STA 18+50 TO 19+00

COUNTY OF	ITEM NO.	SHEET NO.
Muhlenberg	2-8802.00	X130

FILE NAME: F:\ENGR\RD\355.05 KY 181 WIDENING - MUHLENBERG\PHASE II\CAD\PLAN PRODUCTION\PLAN102_8802_LR_PLANDGN

USER: mmaxfield
DATE PLOTTED: September 7, 2005

OpenRoads Designer v10.14.4.4



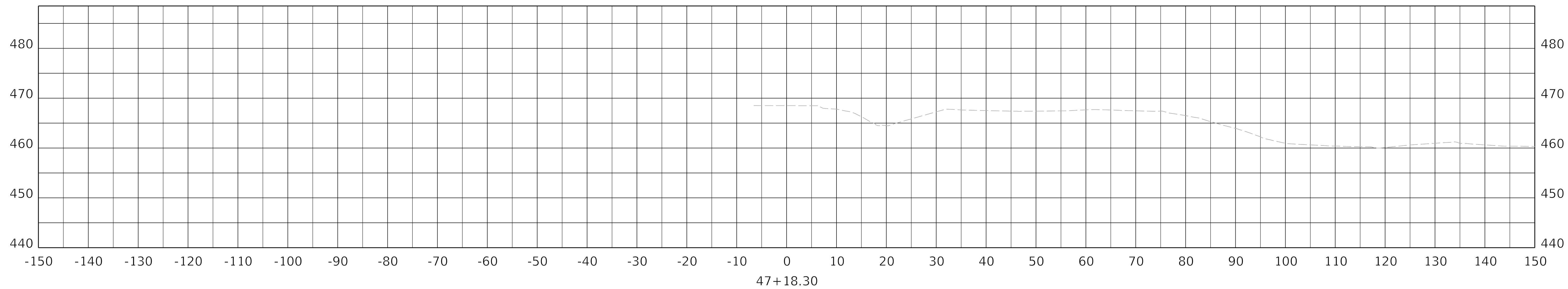
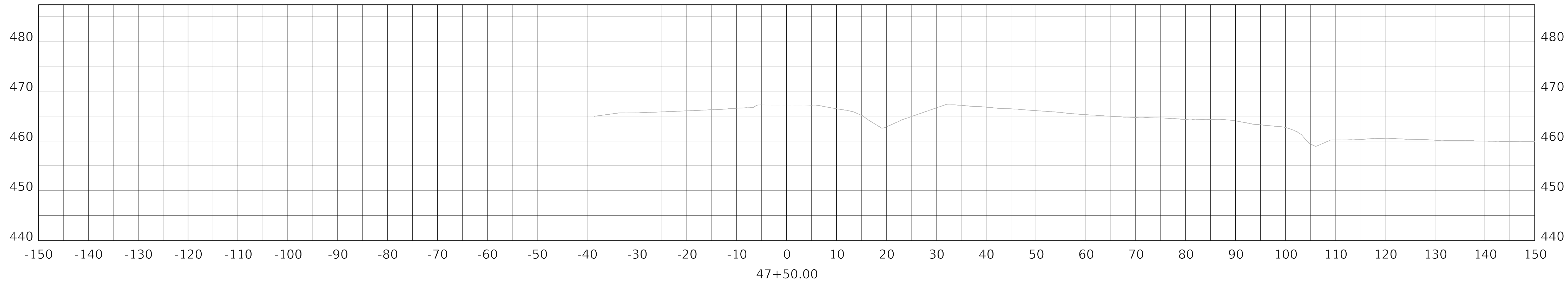
NEBO LN
STA 19+50 TO 20+00

COUNTY OF	ITEM NO.	SHEET NO.
Muhlenberg	2-8802.00	X131

FILE NAME: F:\ENGR\RD\355.05 KY 181 WIDENING - MUHLENBERG\PHASE II\CAD\PLAN PRODUCTION\PLAN102_8802_LR_PLANDGN

USER: mmaxfield
DATE PLOTTED: September 7, 2005

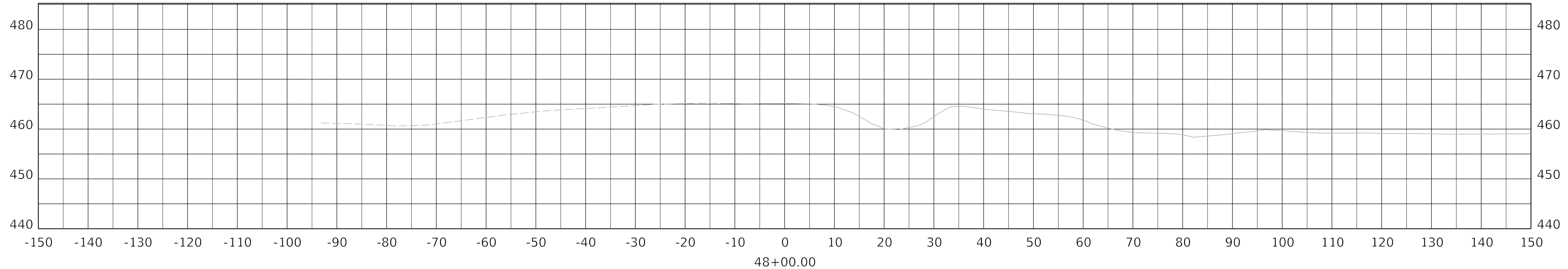
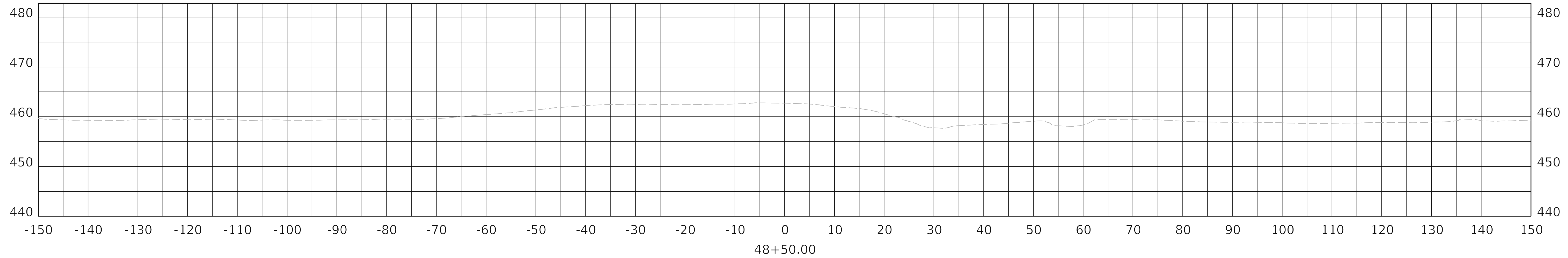
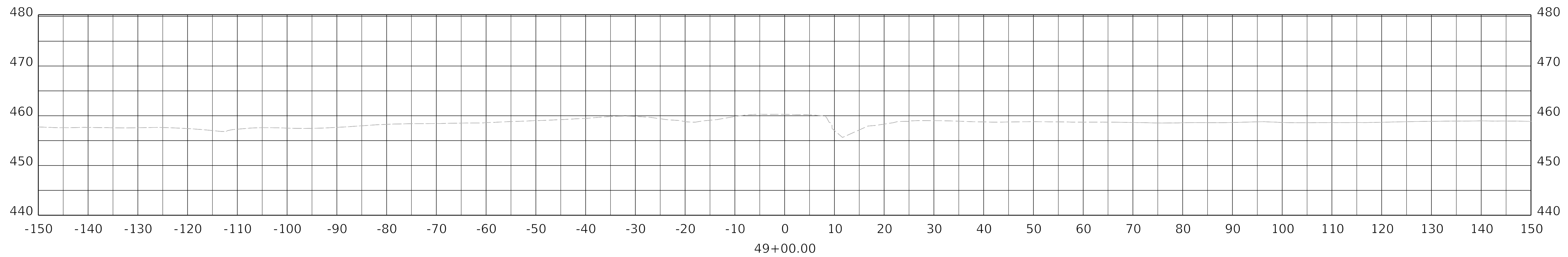
OpenRoads Designer v10.14.4.4



STOBAUGH LN
STA 47+18.30 TO 47+50

COUNTY OF	ITEM NO.	SHEET NO.
Muhlenberg	2-8802.00	X132

FILE NAME: F:\ENGR\RD\355.05 KY 181 WIDENING - MUHLENBERG\PHASE II\CAD\PLAN\PRODUCTION\PLAN102_8802_LR_PLANDGN
 USER: mmaxfield
 DATE PLOTTED: September 7, 2005
 OpenRoads Designer v10.14.4.4



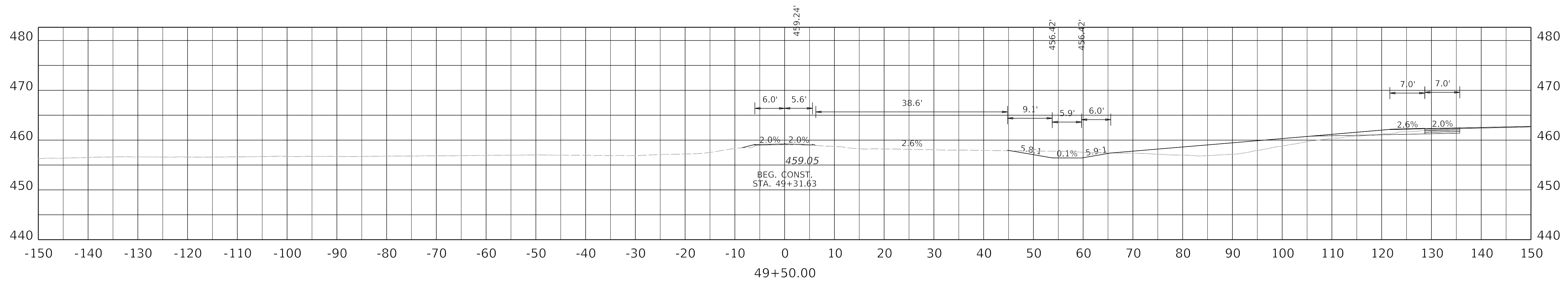
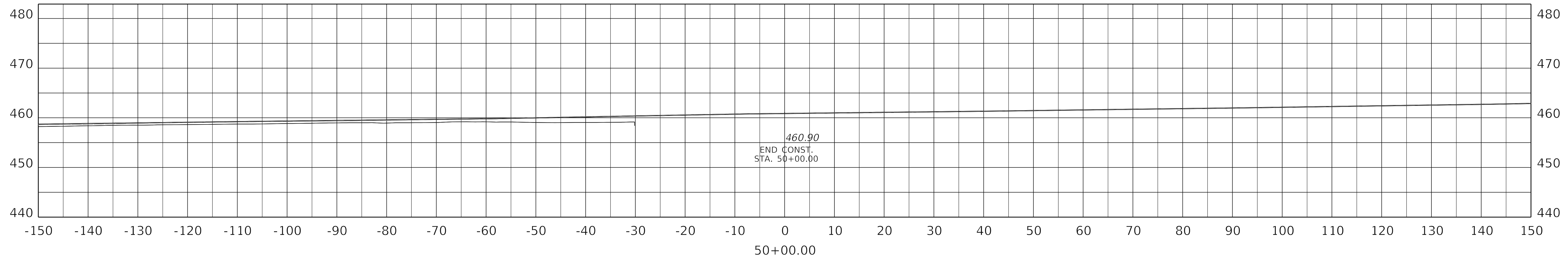
STOBAUGH LN
 STA 48+00 TO 49+00

COUNTY OF	ITEM NO.	SHEET NO.
Muhlenberg	2-8802.00	X133

FILE NAME: F:\ENGR\RD\355.05 KY 181 WIDENING - MUHLENBERG\PHASE II\CAD\PLAN PRODUCTION\PLAN102_8802_LR_PLANDGN

USER: rmaxfield
DATE PLOTTED: September 7, 2005

OpenRoads Designer v10.14.4.4



STOBAUGH LN
STA 49+50 TO 50+00